DEPARTMENT OF THE INTERIOR
UNITED STATES GEOLOGICAL SURVEY

OPEN-FILE REPORT
75-280

FIGURE 2. PENNSYLVANIAN TENSLEEP SANDSTONE BIGHORN BASIN

6th ORDER TREND SURFACE MAP OF AVERAGE PERCENT POROSITY

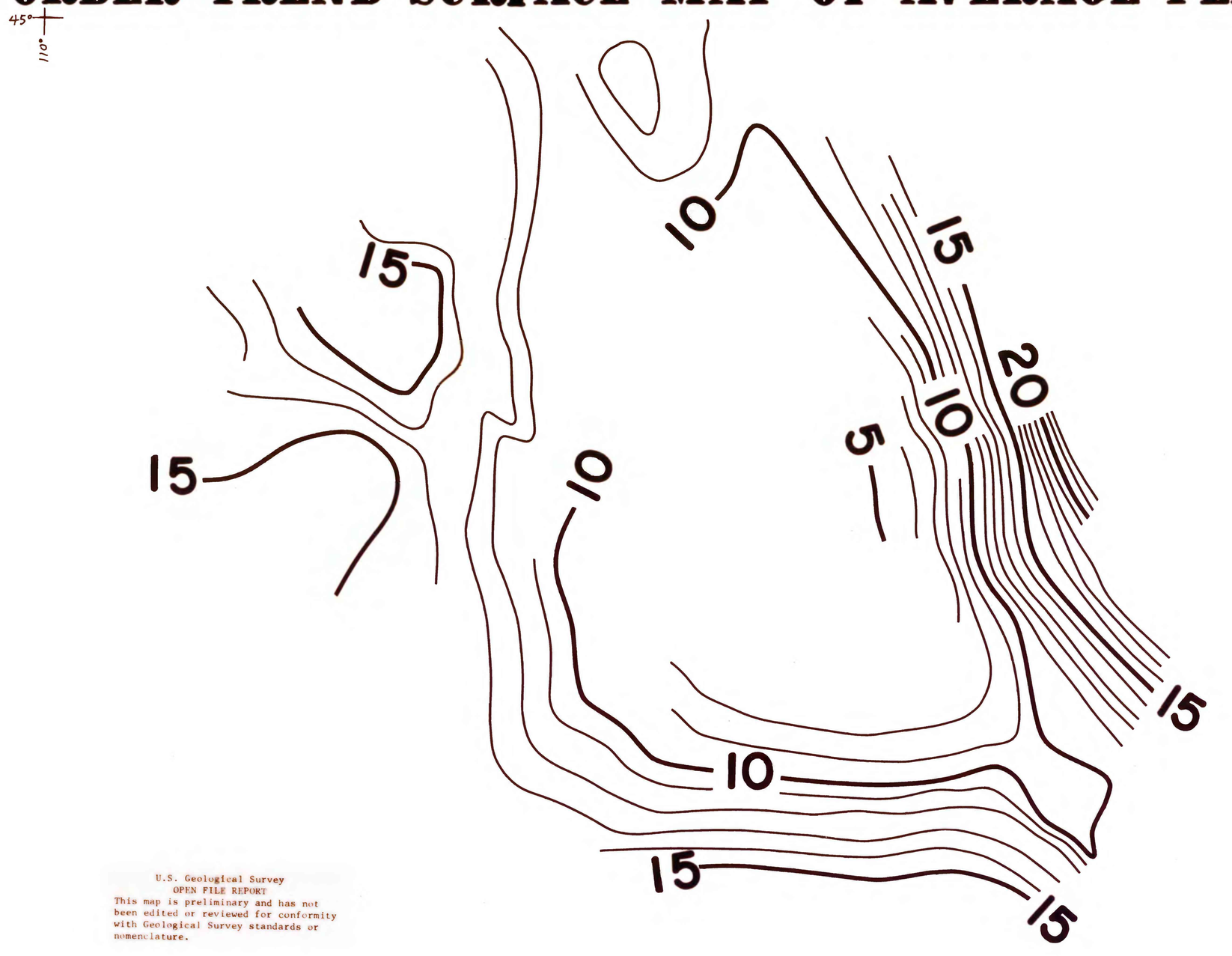

U.S. Geological Survey
OPEN FILE REPORT
This map is preliminary and has not been edited or reviewed for conformity with Geological Survey standards or nomenclature.

CONTOUR INTERVAL = 1 PERCENT
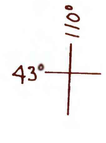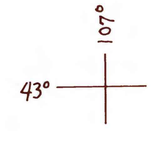
SCALE : 1:500,000