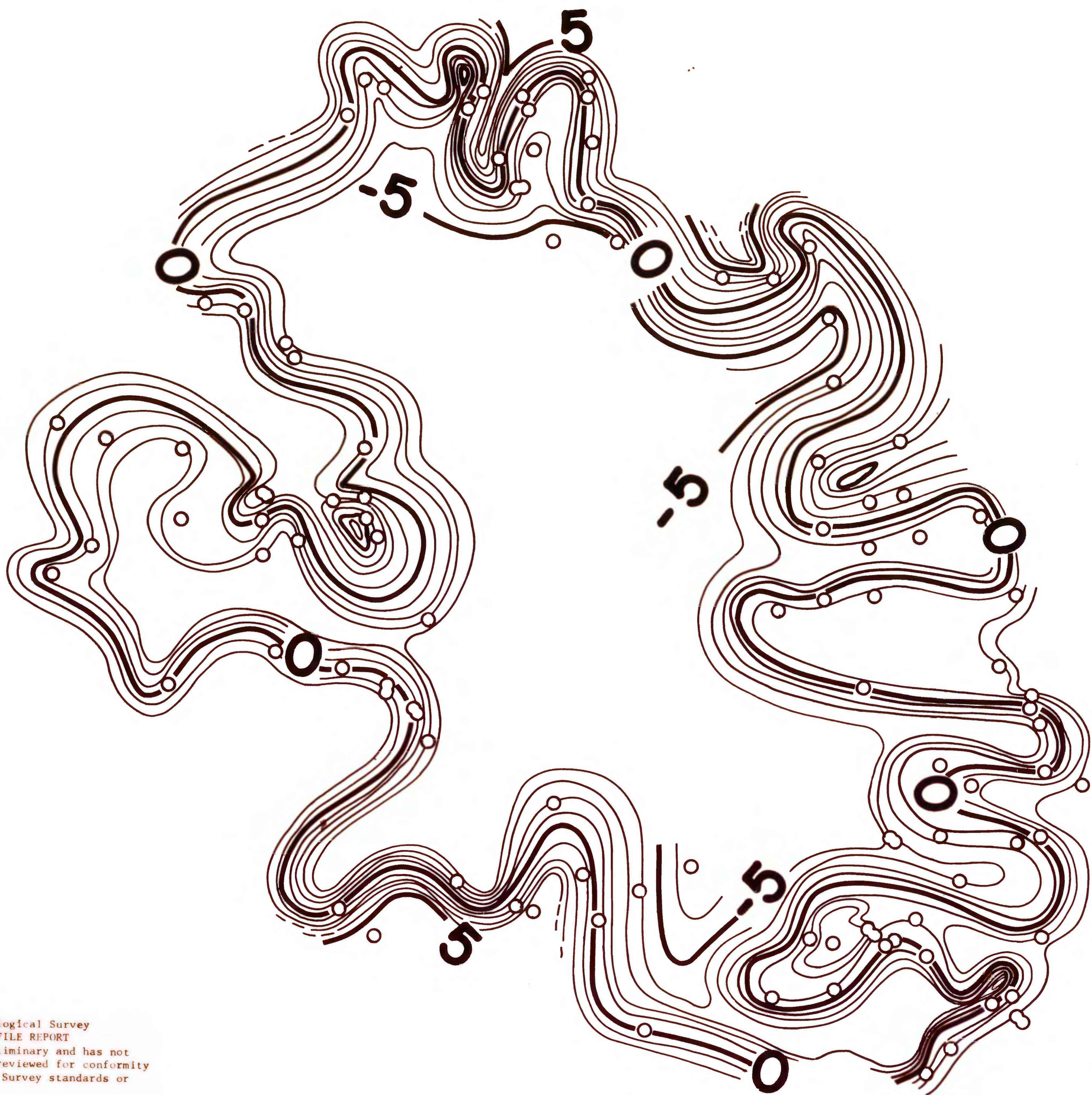
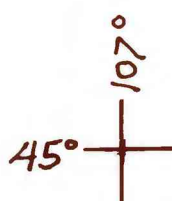
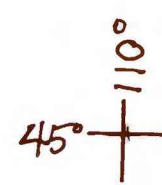


FIGURE 3. PENNSYLVANIAN TENSLEEP SANDSTONE BIGHORN BASIN

6th ORDER RESIDUAL MAP OF AVERAGE PERCENT POROSITY



U.S. Geological Survey
OPEN FILE REPORT
This map is preliminary and has not
been edited or reviewed for conformity
with Geological Survey standards or
nomenclature.

CONTOUR INTERVAL = 1 PERCENT

SCALE = 1:500,000

