







Figure 1.--  
**NORTH HALF**  
OF THE  
**GEOLOGIC MAP**  
OF  
**TUNGSTEN, NEVADA**  
BY THE  
**STANFORD GEOLOGICAL SURVEY**  
1932

SCALE 1 INCH = 400 FEET  
CONTOUR INTERVAL 20 FEET

U.S. Geological Survey  
OPEN FILE REPORT  
This map is preliminary and has not  
been edited or reviewed for conformity  
with Geological Survey standards or  
nomenclature.

OPEN-FILE REPORT  
75-319

- Alluvium 
- Andesite 
- Granodiorite 
- Limestone + Tactite 
- Hornfels 
- Fault 
- Areas mapped in detail 