



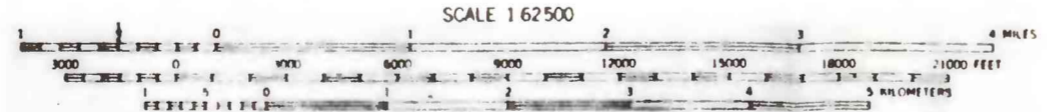
(200)
R290
no. 75-342



EXPLANATION

 1020
Water-table contour
Shows altitude of the water table.
Contour interval 20 feet (6.0
metres). Datum is mean sea level.


Boundary of study area



Base from U.S. Geological Survey, 1958

Figure 6.--Approximate water-table configuration of the Rockford 15-minute quadrangle and part of the Buffalo 15-minute quadrangle.

