




(200)
R29b
70.75-342



EXPLANATION

 800
Water-table contour
Shows altitude of the water table.
Contour interval 20 feet (6.0
metres). Datum is mean sea level.


U.S. Geological Survey
water-table observation well


Other well or test hole

Base from U.S. Geological Survey, 1954

SCALE 1:62,500
CONTOUR INTERVAL 20 FEET
DATUM IS MEAN SEA LEVEL

Figure 12.—Approximate water-table configuration of the Minneapolis 15-minute quadrangle.