




EXPLANATION

 Water-table contour
Shows altitude of the water table.
Contour interval 20 feet (6.0
metres). Datum is mean sea level.

 U.S. Geological Survey
water-table observation well

 Boundary of study area

Base from U.S. Geological Survey, 1957

CONTOUR INTERVAL 20 FEET
DATUM IS MEAN SEA LEVEL

Figure 17.--Approximate water-table configuration of the Prior Lake 15-minute quadrangle.