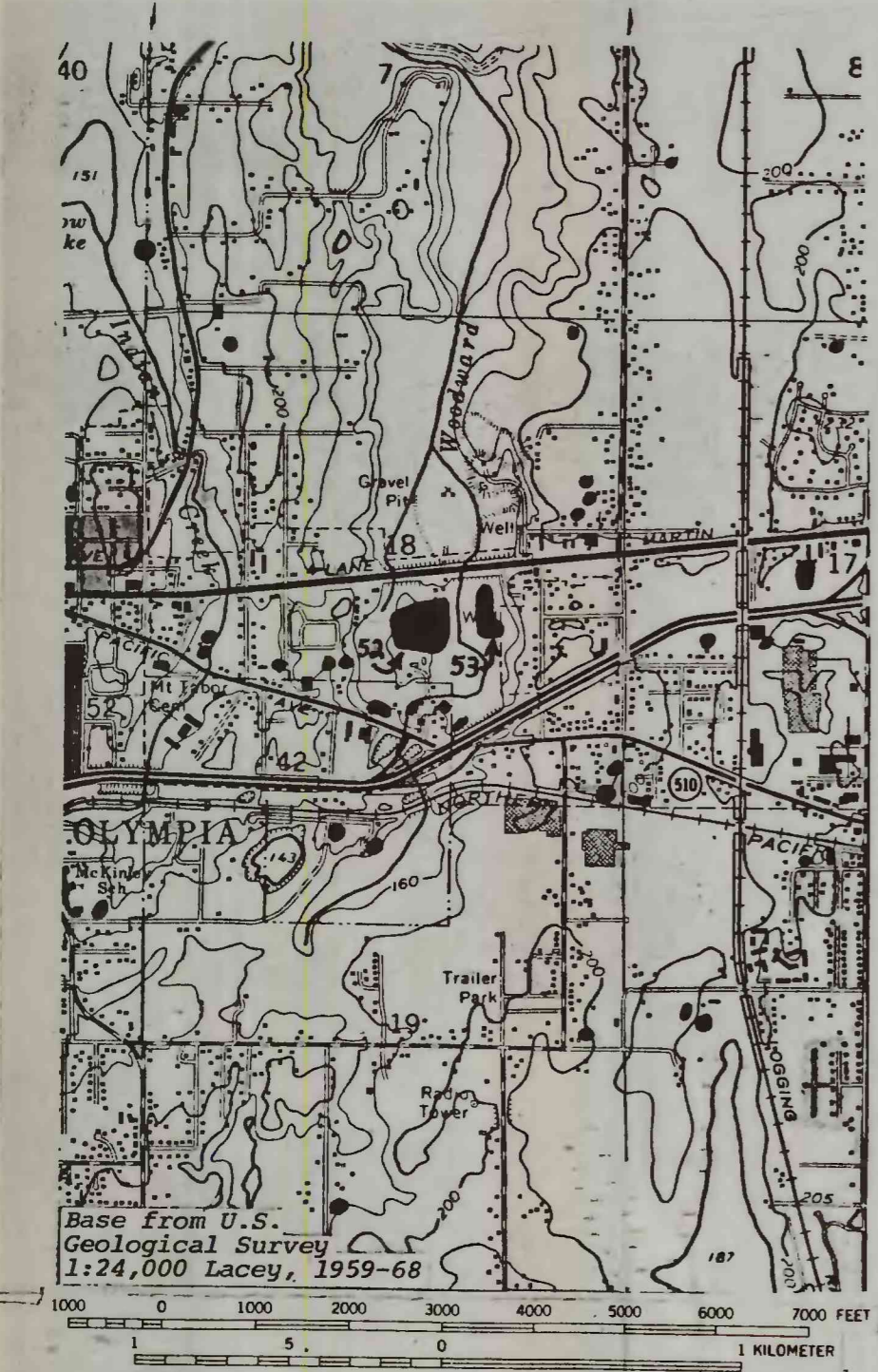



(200)
R290
no. 75-344



CONTOUR INTERVAL 20 FEET
DATUM IS MEAN SEA LEVEL

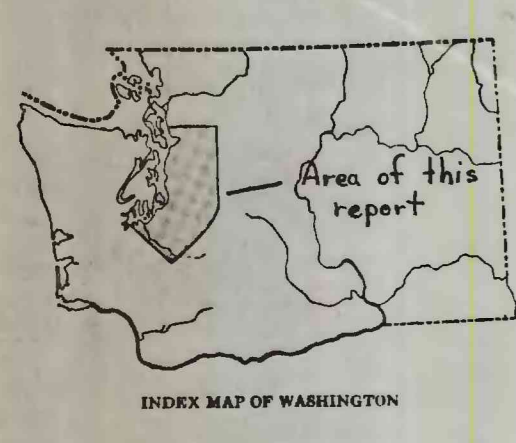
Inset map shows abundance of unauthorized ("promiscuous") dumps in a typical developing suburban area.

MAP EXPLANATION

	Active	Inactive
General Waste	▲	△
Demolition Waste	■	□
Woodwaste	●	○
Industrial Waste	◆	◇
Sludge	◆	◇

▲--"P" next to "inactive" symbol indicates proposed site.
▲36--Number next to "active" symbol corresponds to listing in Table 1.

Base from U.S. Geological Survey 1:250,000 Series:
Yakima, 1964, Wash;
Wenatchee, 1957, Wash;
Concrete, 1962, USA, Canada;
Hoquiam, 1962, Wash;
Seattle, 1961, Wash;
Victoria, 1957, USA, Canada.



SOLID-WASTE DISPOSAL SITES IN RELATION TO WATER RESOURCES IN THE SEATTLE-TACOMA URBAN COMPLEX AND VICINITY, WASHINGTON

BY
REED T. WILSON
1975