


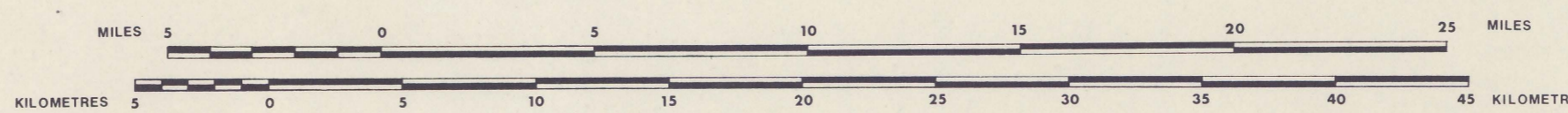
SAVANNAH



CONTOUR INTERVAL 25.0 COUNT(S)
FLIGHT ALTITUDE 500 FEET AGL
FLIGHT LINE SPACING 1.0 MILE(S)
INSTRUMENTATION EXPLORANIUM MODEL DISA 400 A
GAMMA RAY SPECTROMETER
FLOWN AND COMPILED 1974-1975
DATA ARE ALTITUDE CORRECTED ONLY

U.S. Geological Survey
OPEN FILE MAP
This map is preliminary and has not
been edited for conformity with
Geological Survey standards or
nomenclature.


SCALE 1:250,000



NOTE: CONTOURS ON THIS MAP WERE COMPUTER
GENERATED. SOME DETAIL MAY HAVE BEEN LOST IN
THE PROCESS.

TOTAL COUNT
GAMMA RAY INTENSITY

AREA 3
EASTERN GEORGIA



AERORADIOACTIVITY MAPS OF PARTS OF GEORGIA, SOUTH CAROLINA, AND NORTH CAROLINA

By
THE COASTAL PLAINS REGIONAL COMMISSION AND THE U.S. GEOLOGICAL SURVEY
1975

United
1:250,000
3 1818 00363969 5
activity.

M(200)
R29c
75-400m
sheet 3,
c.1