



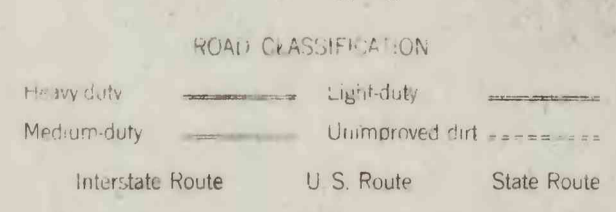
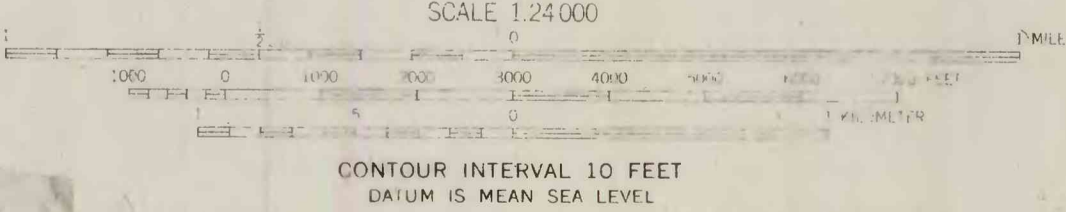
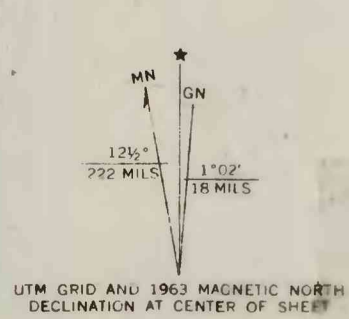
surficial materials
texture code:
this map: GQ map explanation:
g → [dotted pattern]
sg → [dotted pattern with larger dots]
s → [dotted pattern with smaller dots]
c → [horizontal line pattern]
Suggested GQ map overprint patterns

U. S. GEOLOGICAL SURVEY
RESTON, VA.
OCT 22 1975
LIBRARY

SPECIAL PRINTING
Contours and woodland symbols omitted

Mapped, edited, and published by the Geological Survey in cooperation with Connecticut Highway Department Control by USGS, USC&GS, and Connecticut Geologic Survey Topography by photogrammetric methods from aerial photographs taken 1950. Field checked 1953. Revised from aerial photographs taken 1962. Field checked 1963. Polyconic projection. 1927 North American datum. 10,000 foot grid based on Connecticut coordinate system. 1000-meter Universal Transverse Mercator grid ticks, zone 18, shown in blue. Fine red dashed lines indicate selected fence and field lines where generally visible on aerial photographs. This information is unclassified. Red tint indicates areas in which only landmark buildings are shown.

**U. S. Geological Survey
OPEN FILE REPORT**
This report is preliminary and has not been edited or reviewed for conformity with Geological Survey standards or nomenclature.



SURFICIAL MATERIALS MAP
to accompany the
SURFICIAL GEOLOGIC MAP OF THE DANBURY QUADRANGLE, CONNECTICUT
BY WOODROW THOMPSON
1975

DANBURY, CONN.
N41°22'5"W - W73°22'30"E
1963

AMS 6368 IV NW - SERIES V816
Connecticut (Danbury quad). Surficial. 1:24,000. 1975
sheet 2
cog-1
open file
75-547