

EXPLANATION




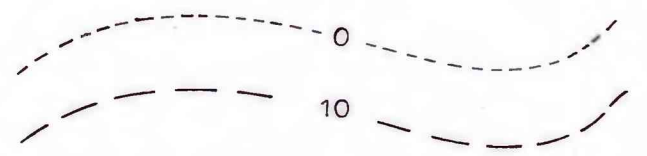

-  FAULT
U, UPTHROWN SIDE D, DOWNTOWN SIDE
-  FAULT CUTS TO SEA FLOOR  FAULT OFFSETS BASE OF HOLOCENE SEDIMENTS
-  THICKNESS CONTOURS 10 METRE INTERVAL
-  AREA OF SLUMP OR LANDSLIDE

PLATE II.

HOLOCENE SEDIMENT THICKNESS
IN MUGU - SANTA MONICA SHELF
PROPOSED LEASE SALE AREA
AND ADJACENT STATE LANDS

This map is preliminary and has not been reviewed for conformity with U.S. Geological Survey standards and nomenclature.