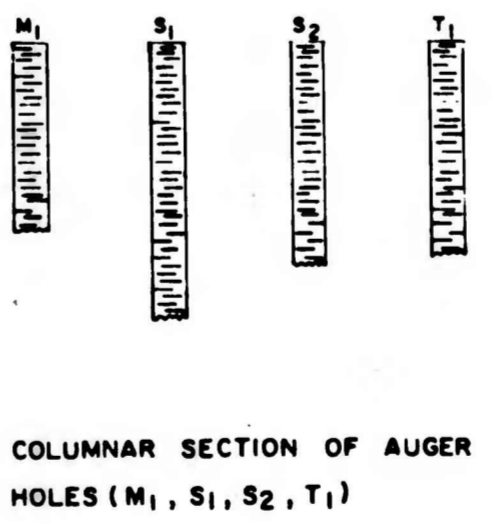
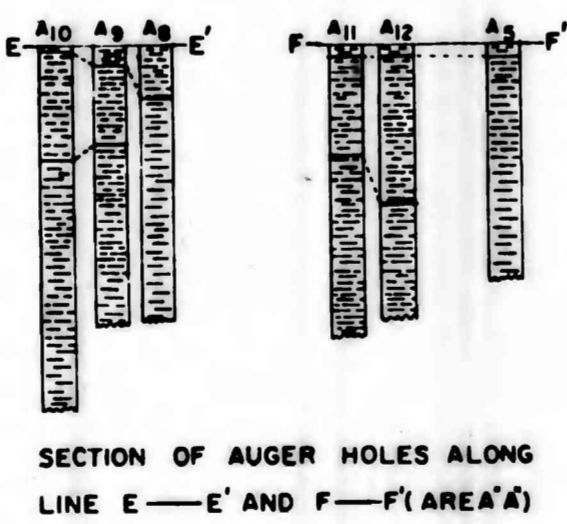
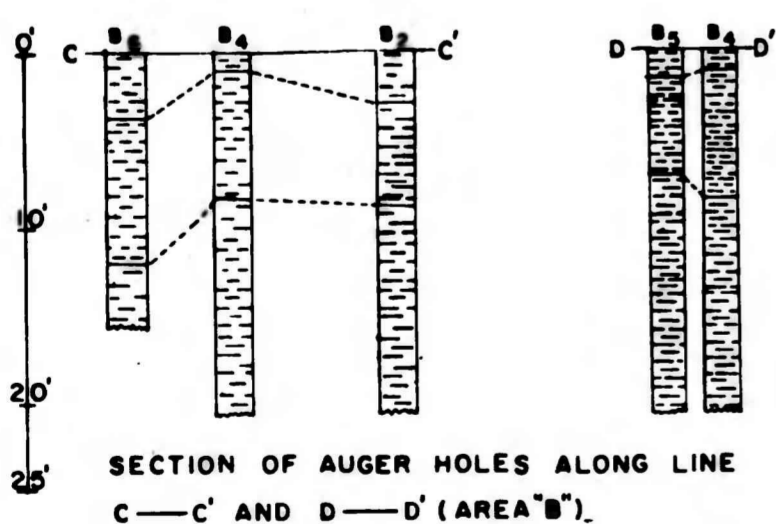
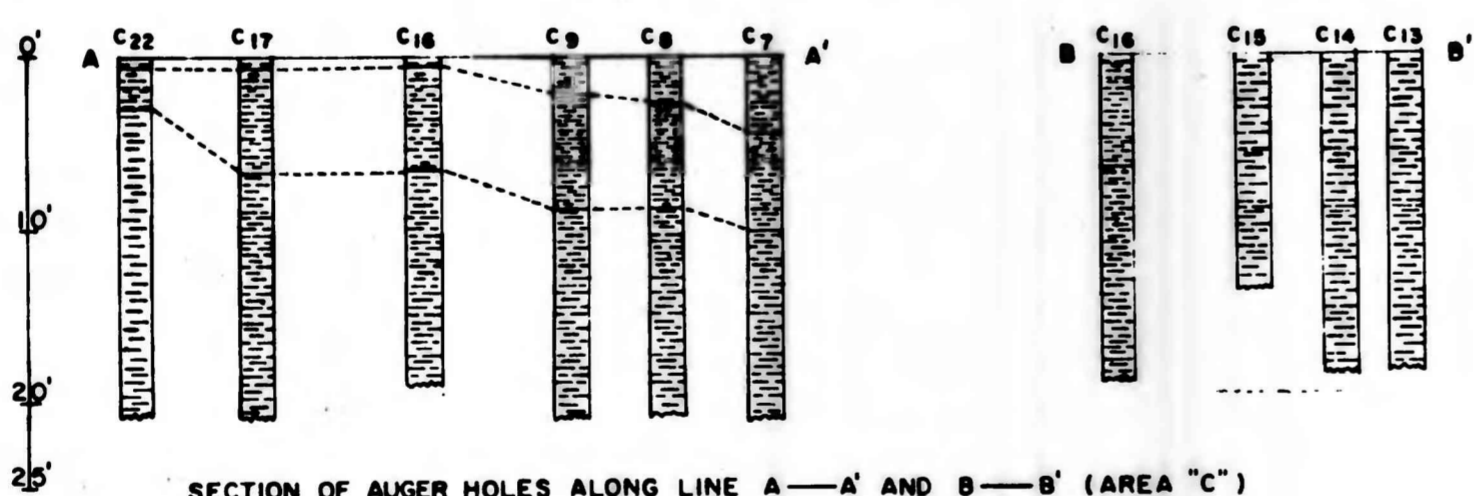
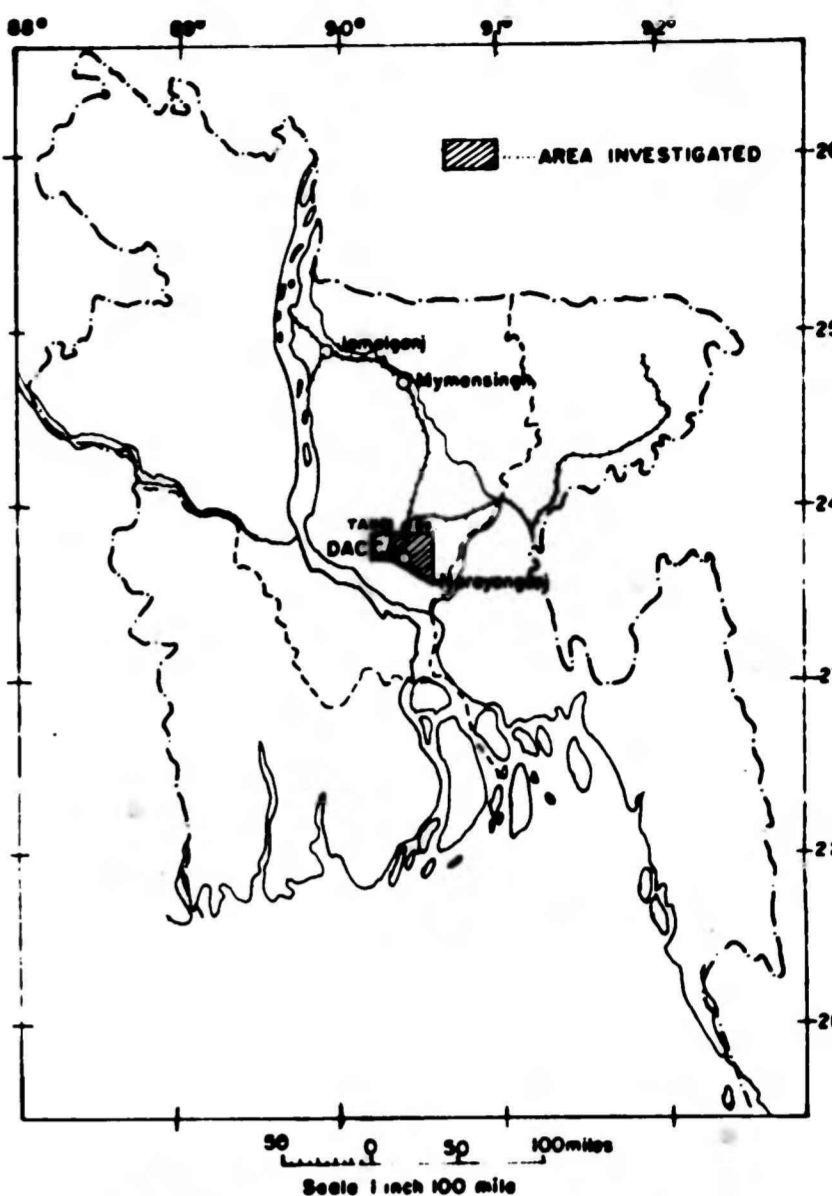


EXPLANATION

- IMPORTANT ROAD
- RAILWAY LINE
- RIVER
- POWER LINE
- GAS LINE
- A₉ (21) NUMBER OF AUGER HOLE
- (21) DEPTH OF HOLE (FEET)



EXPLANATION

- Clayey silt, gray. } Recent.
- Clayey silt, yellow. }
- Silty clay, grayish blue. }
- Clay, dark brown & white, mottled. } Pleistocene.
- C22 Auger hole number.
- A—A' Line of section.
- 0 5 10 15 20 25 feet.

90° 15' E of GREENWICH
Base map prepared from sheet No. 79 1/6 & 1/5 of Survey of Pakistan.
Traced by: Wastulish. D.O. No. 399. Date: 1-5-68.

SCALE 1:50,000

Sampled by M. A. Maroof Khan & Norbert A. Parker.
Period Nov/1967.

MAP OF DACCA DISTRICT AREA SHOWING LOCATION OF AUGER HOLES

PLEASE REPLACE IN POCKET
IN BACK OF BOUND VOLUME

U.S. GEOLOGICAL SURVEY
LIBRARY
FEB 6 1976
DENVER