

BRADFIELD CANAL



USGS Stream Sediment Sample Locations.



Base from U.S. Geological Survey, 1:250,000, Bradfield Canal Quadrangle, Alaska.

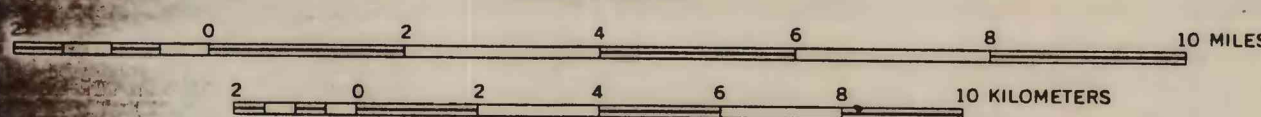
USGS Rock Sample Locations and USBM Sample Localities.

This map is preliminary and has not been reviewed for conformity with U.S. Geological Survey standards and nomenclature.

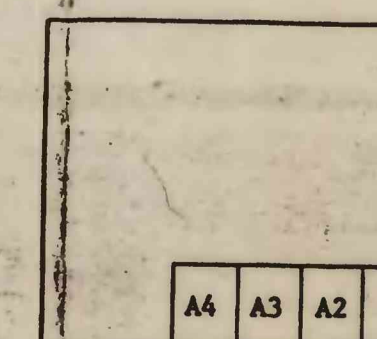
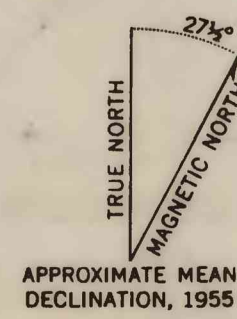
EXPLANATION

- 728123 U.S.G.S. Rock Sample Site
- △ BM30 U.S.B.M. Sample Locality

SCALE 1:125 000



CONTOUR INTERVAL 200 FEET
DATUM IS MEAN SEA LEVEL



Index to 1:63,360 quadrangles