



(200)
R 290
no. 76-738



DEPARTMENT OF THE INTERIOR
UNITED STATES GEOLOGICAL SURVEY

Prepared in cooperation with the Yemen Arab Republic Ministry of Economic Development, Minerals and Petroleum Authority and under the sponsorship of the Agency for International Development, U.S. Department of State.

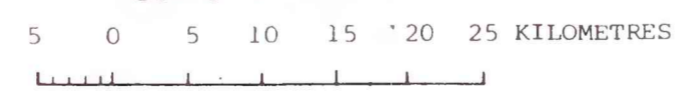
PROJECT REPORT (IR)Y-2
OPEN FILE REPORT
(SHEET 1 of 2)



Base: Landsat-1, 1136-07015 (Dec. 1972)
Geographic coordinates developed by NASA
This geologic map is preliminary and has not been edited for review for conformity with U.S. Geological Survey standards and nomenclature.

Note: Country boundaries indefinite

Scale 1:500,000



PRELIMINARY GEOLOGIC MAP OF THE TIHAMA AND RED SEA ESCARPMENT NORTH OF BAJIL, YEMEN ARAB REPUBLIC

By
Maurice J. Grolier and William C. Overstreet
1975

PLEASE REPLACE IN POCKET
IN BACK OF BOUND VOLUME