


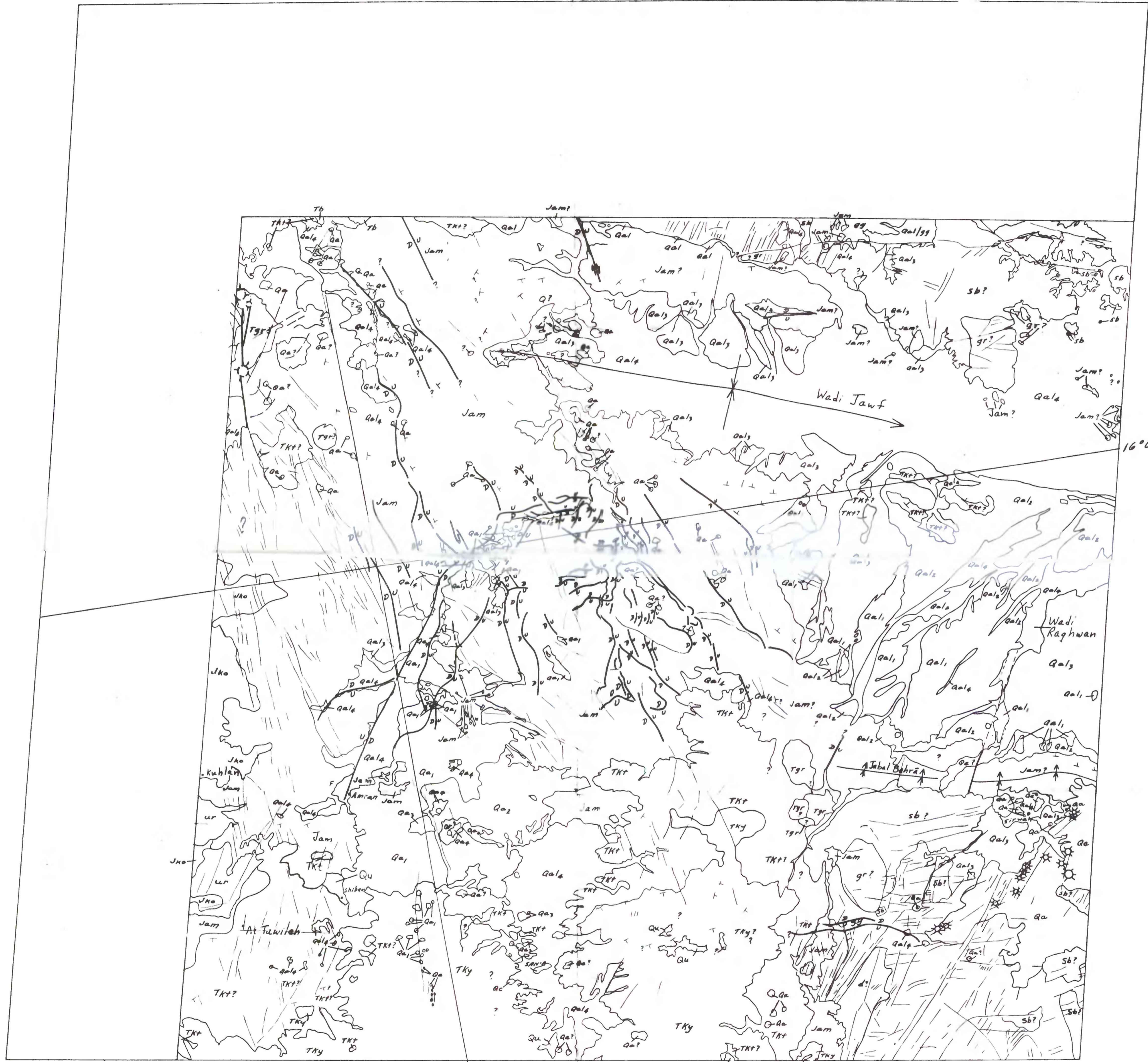
(200)
R290
no. 76-741



DEPARTMENT OF THE INTERIOR
UNITED STATES GEOLOGICAL SURVEY

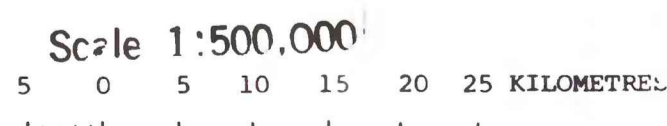
Prepared in cooperation with the Yemen Arab Republic Ministry of Economic Development, Minerals and Petroleum Authority and under the sponsorship of the Agency for International Development, U.S. Department of State.

PROJECT REPORT (IR)Y-5
OPEN FILE REPORT
(SHEET 2 of 2)



Base: Landsat-1, 1189-06555 (Jan. 1973)

Note: Country boundaries indefinite



PRELIMINARY GEOLOGIC MAP OF NORTH YEMEN, REGION NORTH OF SAN'A, YEMEN ARAB REPUBLIC

By
Maurice J. Grolier and William C. Overstreet
1975

PLEASE REPLACE IN POKKEY
IN BACK OF BOUND VOLUME