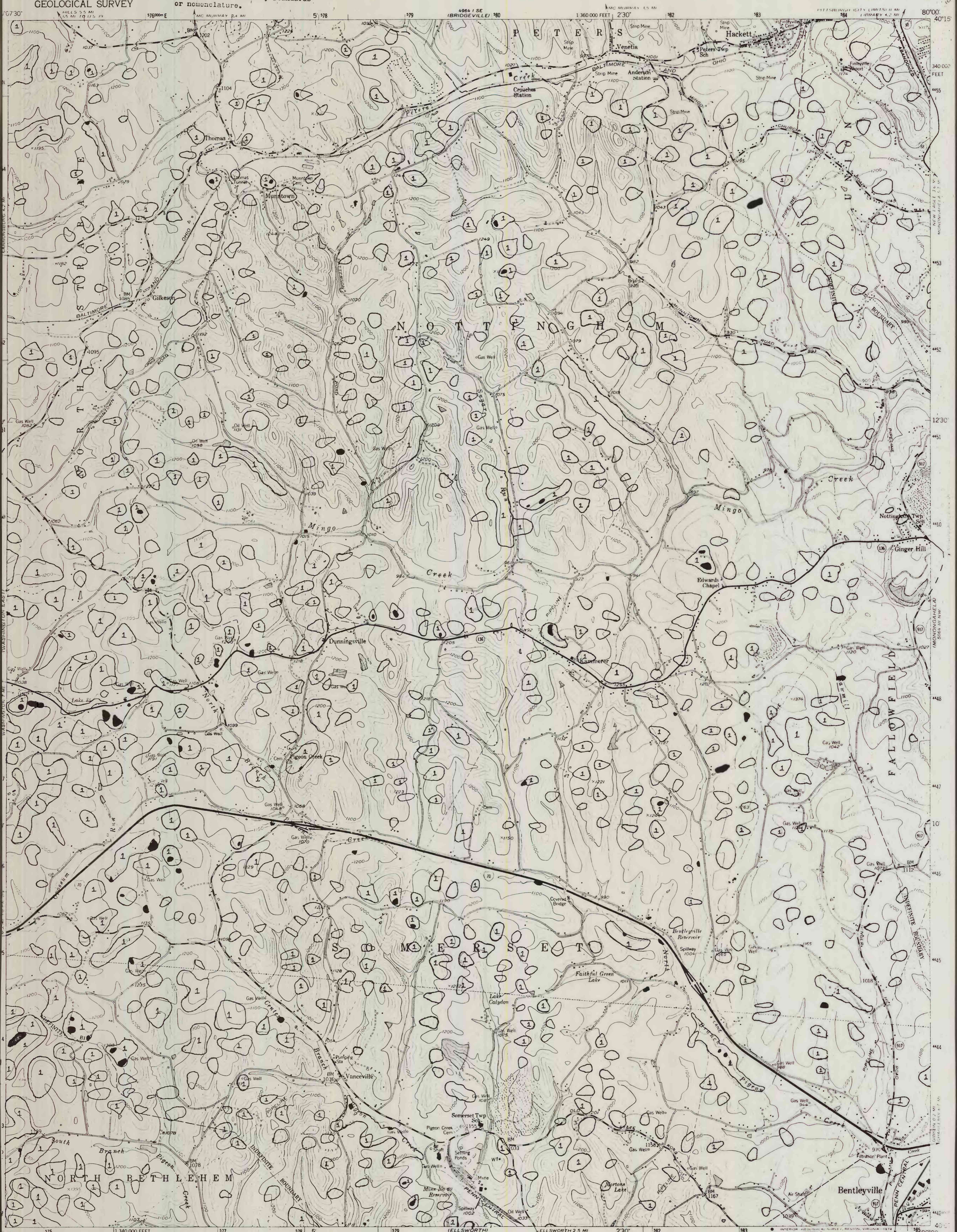


plate 6 of 8

UNITED STATES
DEPARTMENT OF THE INTERIOR
GEOLOGICAL SURVEY

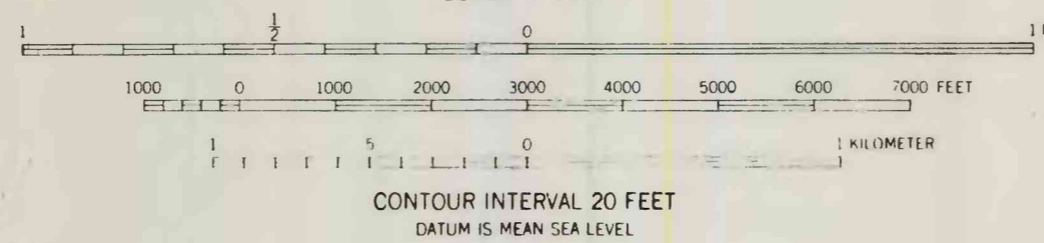
U. S. Geological Survey
OPEN FILE MAP 76-190
This map is preliminary and has
not been edited for conformity
with Geological Survey standards
or nomenclature.

LANDSLIDES
HACKETT QUADRANGLE
PENNSYLVANIA-WASHINGTON CO.
7.5 MINUTE SERIES (TOPOGRAPHIC)

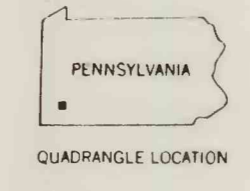


Mapped, edited, and published by the Geological Survey
Control by USGS and USC&GS
Topography from aerial photographs by multiplex methods
Aerial photographs taken 1952. Field check 1953
Polyconic projection. 1927 North American datum
10,000-foot grid based on Pennsylvania coordinate system, south zone
1000 meter Universal Transverse Mercator grid ticks, zone 17,
shown in blue
Precision: shown in purple compiled in cooperation with
State of Pennsylvania agencies from aerial photographs taken 1969
This information not field checked

UTM GRID AND 1969 MAGNETIC NORTH
DECLINATION AT CENTER OF SHEET



ROAD CLASSIFICATION
Heavy duty 4 LANE 2 LANE Light duty
Medium duty 4 LANE 2 LANE Unimproved dirt
Interstate Route State Route



THIS MAP COMPLIES WITH NATIONAL MAP ACCURACY STANDARDS
FOR SALE BY U. S. GEOLOGICAL SURVEY, RESTON, VIRGINIA 22092
A FOLDER DESCRIBING TOPOGRAPHIC MAPS AND SYMBOLS IS AVAILABLE ON REQUEST

HACKETT, PA.
N4007 5-W8000/7.5

1953
PHOTO REVISION 1965
AMS 4954 II NE-SERIES 9631

Revised map (Washington Co. east) - cancelled 12/20/50
sheet
top
76-190