





EXPLANATION


- ⊙ Well  
Equipped with turbine pump
- Well  
Domestic, stock or unused

 Boles and San Andres well field  
Areas owned and operated by HAFB. Letter and number identifies wells in the field

 Water rights owned by HAFB

 Douglas well field area  
Leased, maintained and operated by HAFB. Letter and number identifies wells in the field

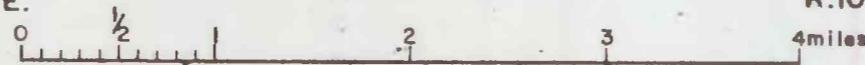
 Holloman jurisdictional area  
Transfer of water rights to HAFB pending

 Saturated thickness (approximate) contour  
Contour interval is 500 feet,  
with auxiliary 300 foot contour

Base from U.S.G.S. Topographic maps

R. 9 E.

R. 10 E.



W.C. Ballance, 1966

Figure 7.--Approximate thickness of saturated material, location of wells and well-field areas, Holloman Air Force Base, Otero County, New Mexico.

R 290  
no. 76-807.