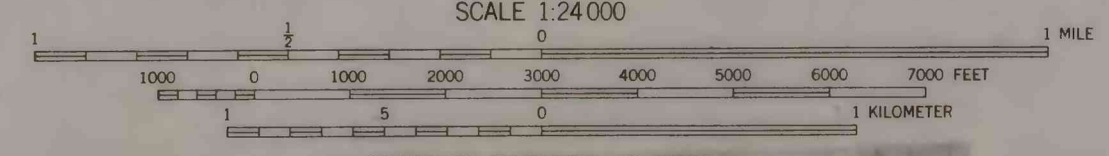
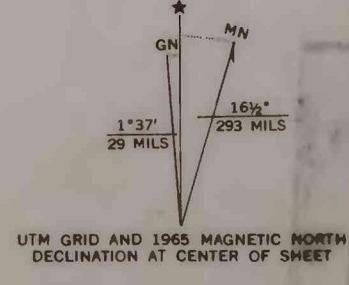


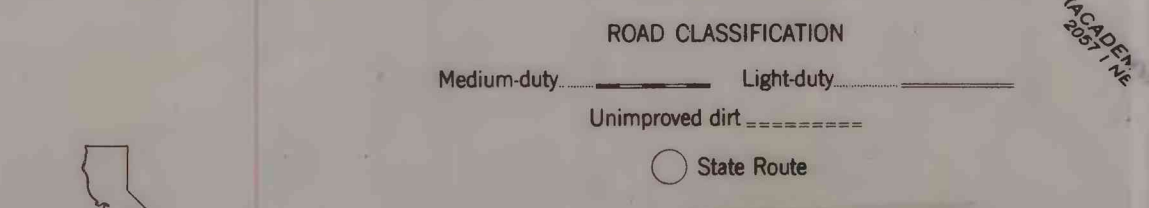


GEOLOGY BY  
 DENIS E. MARCHAND  
 AUBERRY FORMATION CONTACTS  
 BASED IN PART  
 ON 1976 FIELD MAPPING BY  
 N. KING HUBER



CONTOUR INTERVAL 20 FEET  
 DOTTED LINES REPRESENT 10-FOOT CONTOURS  
 DATUM IS MEAN SEA LEVEL

OPEN-FILE REPORT 76-840  
 PRELIMINARY QUATERNARY GEOLOGIC MAP  
 OF THE DAULTON AREA, CALIFORNIA



MILLERTON LAKE WEST, CALIF.  
 SW/4 MILLERTON LAKE 15' QUADRANGLE

THIS MAP IS PRELIMINARY AND HAS NOT BEEN EDITED OR REVIEWED FOR CONFORMITY WITH U.S. GEOLOGICAL SURVEY STANDARDS AND NOMENCLATURE