

(200)
R290
no. 76-850

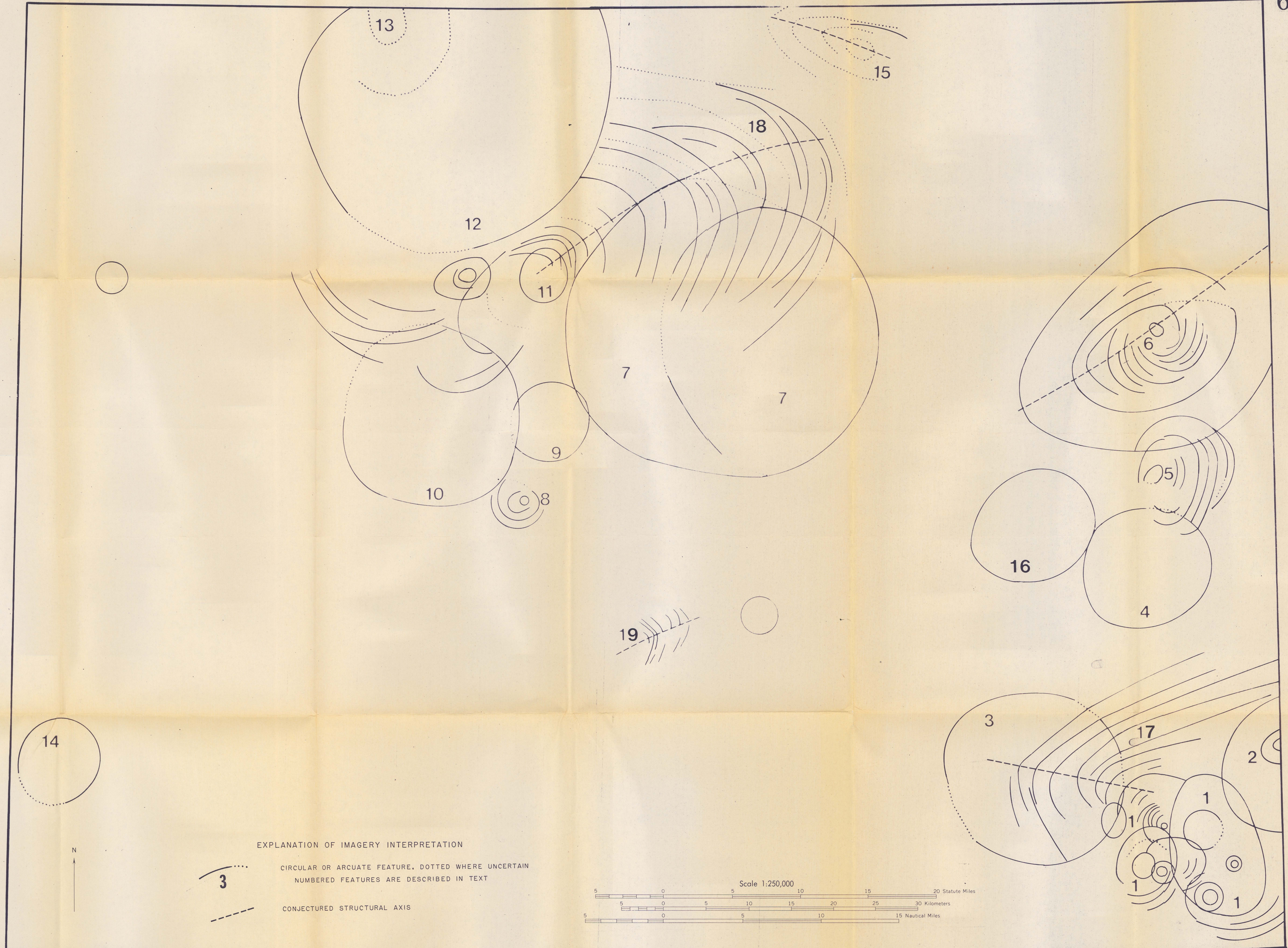
OPEN FILE

76-850



144°


FIGURE 5. - MAP OF CIRCULAR AND ARCUATE FEATURES OBSERVED ON LANDSAT IMAGERY OF THE TANACROSS QUADRANGLE, ALASKA.

141°
64°



EXPLANATION OF IMAGERY INTERPRETATION

-  3 CIRCULAR OR ARCUATE FEATURE, DOTTED WHERE UNCERTAIN NUMBERED FEATURES ARE DESCRIBED IN TEXT
-  CONJECTURED STRUCTURAL AXIS



This map is preliminary and has not been reviewed for conformity with U.S. Geological Survey standards and nomenclature.

63°