DEPARTMENT OF THE INTERIOR
UNITED STATES GEOLOGICAL SURVEY

PREPARED IN COOPERATION WITH GEORGIA
DEPARTMENT OF NATURAL RESOURCES, EARTH AND WATER DIVISION

OPEN-FILE REPORT
77-191

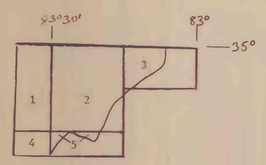

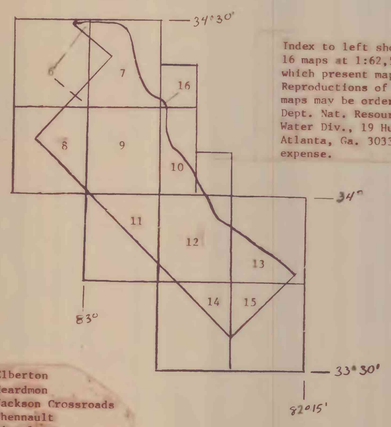

Index to left shows location of 16 maps at 1:62,500 scale from which present map was compiled. Reproductions of 1:62,500 scale maps may be ordered from Georgia Dept. Nat. Resources, Earth and Water Div., 19 Hunter St. S.W., Atlanta, Ga. 30334 at requester's expense.

1. Lake Burton
2. Dillard
3. Tamassee
4. Clarkesville
5. Tallulah Falls
6. Royston
7. Hartwell
8. Danielsville
9. Elberton
10. Heardmon
11. Jackson Crossroads
12. Chennault
13. Lincolnton
14. Aonia
15. Appling
16. Iva, South Carolina

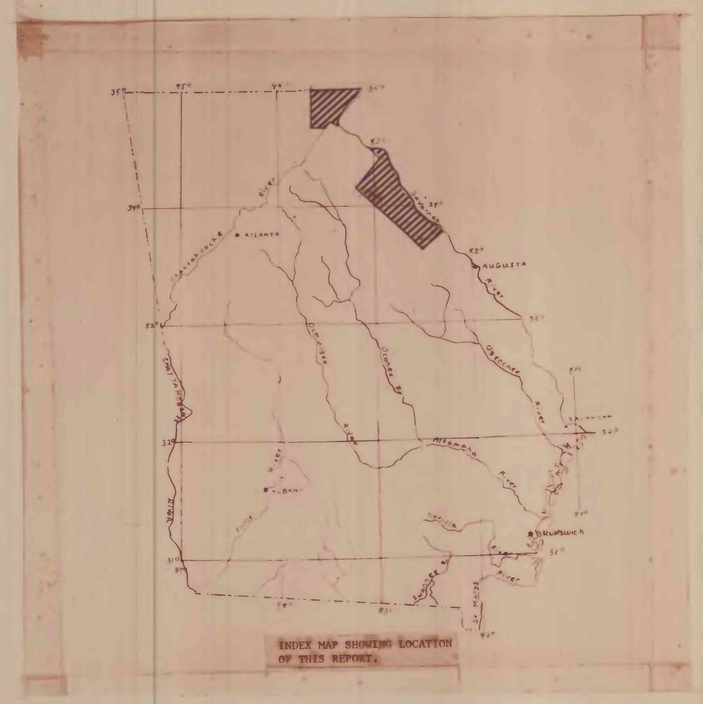

INDEX MAP SHOWING LOCATION OF THIS REPORT.

CONTOUR INTERVAL ..... 25.0 COUNT(S)
FLIGHT ALTITUDE ..... 500 FEET AGL
FLIGHT LINE SPACING ..... 1.0 MILE(S)
INSTRUMENTATION ..... EXPLORANIUM MODEL DISA 400 A GAMMA RAY SPECTROMETER
FLOWN AND COMPILED 1976

DATA ARE ALTITUDE CORRECTED ONLY

Aeromagnetic map for same area is U.S. Geol. Survey open-file report 77-190.

84° 00' 00" | 83° 30' 00" | 83° 00' 00" | 82° 30' 00" | 82° 00' 00"
35° 00' 00" | 34° 30' 00" | 34° 00' 00" | 33 30 00

This map is preliminary and has not been edited or reviewed to conform to Geological Survey standards.

SCALE 1:250,000

MILES 5 0 5 10 15 20 25 MILES
KILOMETERS 5 0 5 10 15 20 25 30 35 40 45 KILOMETERS

NOTE: Contours on this map were computer generated. Some detail may have been lost in the process.

AERORADIOACTIVITY MAP OF PART OF NORTHERN GEORGIA

BY

U. S. GEOLOGICAL SURVEY

1977

FLOWN BY:
Airborne Geophysics

SURVEY AND COMPILATION BY:
geoMetrics