

INDEX OF PUBLISHED SURFACE-WATER- QUALITY DATA FOR OKLAHOMA 1946 - 1975

U. S. GEOLOGICAL SURVEY
Open-File Report 77-204



UNITED STATES
DEPARTMENT OF THE INTERIOR
Geological Survey

INDEX OF PUBLISHED SURFACE-WATER-
QUALITY DATA FOR OKLAHOMA 1946 - 1975

compiled by Jerry D. Stoner

Open-File Report 77-204

Oklahoma City, Oklahoma

March, 1977

CONTENTS

Introduction -----	1
Publications -----	1
Explanation of terms and abbreviations used in lists -----	3

FIGURES

Figure 1.--Schematic Diagram showing the Assignment of Station Numbers to Sampling Points in a Hypothetical River Basin -----	5
Figure 2.--Map of Oklahoma showing Counties -----	6
Figure 3.--Map of Oklahoma showing River Basins -----	7

TABLES

Table 1.--Inventory of stations in alphabetical order -----	11
Table 2.--Stations in downstream order -----	170
Table 3.--Stations in alphabetical order by basin -----	182
Table 4.--Stations in alphabetical order by county -----	194

Index of Published Surface-Water-Quality Data
for Oklahoma, 1946-1975

Compiled by Jerry D. Stoner

INTRODUCTION

Surface-water-quality data for Oklahoma have been published by the U.S. Geological Survey in cooperation with various State agencies on an annual basis since 1949. The published data represents 2,733 station-years of data from 527 stations, ranging from one sample from a station once during the thirty-year period to a continuously operating daily station where more than one hundred samples were collected in a year. The last comprehensive index was published in 1963; since that time various unpublished indexes have been in use, none of which were complete.

Most of the water-quality data collected and published prior to 1970 was for the common inorganic constituents such as, calcium, magnesium, sodium, alkalinity, chloride and sulfate. Since 1970 other types of data such as the minor or trace metals, organic compounds including pesticides, nutrients, oxygen resources, and biologic information have been collected and published with ever increasing frequency.

This index was designed to provide the data user a means of rapid search for stations by downstream order (Table 2), county (Table 4), and alphabetically by stream or station name (Table 1). Table 1 also provides a breakdown of the data into 10 broad water-quality categories.

Publications

Following is a list of annual publications for which this index was prepared. Each annual publication is for the water year, which begins on October 1 and ends on September 30 of the succeeding year, for instance, October 1, 1961 to September 30, 1962.

WATER YEAR	PUBLICATION
1947-1949	Walling, I.W., Schoff, S.L., and Dover, T.B., 1951, Chemical character of surface waters in Oklahoma 1946-1949, Oklahoma Planning and Resources Board Bull. 5, 180 p.
1950	U.S. Geol. Survey, 1952, Chemical character of surface waters in Oklahoma 1949-50, Oklahoma Planning and Resources Board Bull. 6, 70 p.

WATER YEAR

PUBLICATION

- 1951 Dover, T.B., 1953, Chemical character of surface waters in Oklahoma 1950-1951, Oklahoma Planning and Resources Board Bull. 7, 88 p.
- 1952 Dover, T.B., 1954, Chemical character of surface waters in Oklahoma 1951-1952, Oklahoma Planning and Resources Board Bull. 10, 115 p.
- 1953 Murphy, J.J., 1955, Chemical character of surface waters in Oklahoma 1952-1953, Oklahoma Planning and Resources Board Bull. 11, 128 p.
- 1954 Dover, T.B., 1956, Chemical character of surface waters in Oklahoma 1953-1954, Oklahoma Planning and Resources Board Bull. 14, 141 p.
- 1955 Dover, T.B., 1958, Chemical character of surface waters in Oklahoma 1954-1955, Oklahoma Water Resources Board Bull. 15, 117 p.
- 1956 Dover, T.B., 1959, Chemical character of surface waters in Oklahoma 1955-1956, Oklahoma Water Resources Board Bull. 16, 144 p.
- 1957 Pate, C.O., Murphy, J.J., and Orth, R.P., 1961, Chemical character of surface waters of Oklahoma 1956-1957, Oklahoma Water Resources Board Bull. 18, 138 p.
- 1958 Cummings, T.R., 1963, Chemical character of surface waters of Oklahoma 1957-1958, Oklahoma Water Resources Board Bull. 19, 165 p.
- 1959 Cummings, T.R., 1964, Chemical character of surface waters of Oklahoma 1958-1959, Oklahoma Water Resources Board Bull. 20, 133 p.
- 1960 Cummings, T.R., 1966, Chemical character of surface waters of Oklahoma 1959-1960, Oklahoma Water Resources Board Bull. 22, 167 p.
- 1961 Cummings, T.R., 1965, Chemical character of surface waters of Oklahoma 1960-1961, Oklahoma Water Resources Board Bull. 23, 178 p.
- 1962 Cummings, T.R., 1965, Chemical character of surface waters of Oklahoma 1961-1962, Oklahoma Water Resources Board Bull. 24, 203 p.

WATER YEAR	PUBLICATION
1963	Cummings, T.R., 1966, Chemical character of surface waters of Oklahoma 1962-1963, Oklahoma Water Resources Board Bull. 30, 200 p.
1964	U.S. Geological Survey, 1964, Water Quality Records in Oklahoma, Open-file Report, 62 p.
1965	U.S. Geological Survey, 1965, Water Resources Data for Oklahoma, Part 2. Water Quality Records, Open-file Report, 116 p.
1966	U.S. Geological Survey, 1966, Water Resources data for Oklahoma, Part 2. Water Quality Records, Open-file Report, 132 p.
1967	U.S. Geological Survey, 1967, Water resources data for Oklahoma, Part 2. Water quality records, Open-file Report, 122 p.
1968	U.S. Geological Survey, 1968, Water resources data for Oklahoma, Part 2. Water quality records, Open-file Report, 186 p.
1969	U.S. Geological Survey, 1969, Water resources data for Oklahoma, Part 2. Water quality records, Open-file Report, 224 p.
1970	U.S. Geological Survey, 1970, Water resources data for Oklahoma, Part 2. Water quality records, Open-file Report, 253 p.
1971	U.S. Geological Survey, 1971, Water resources data for Oklahoma, Part 2. Water quality records, Open-file Report, 271 p.
1972	U.S. Geological Survey, 1972, Water resources data for Oklahoma, Part 2. Water quality records, Open-file Report, 203 p.
1973	U.S. Geological Survey, 1973, Water resources data for Oklahoma, Part 2. Water quality records, Open-file Report, 249 p.
1974	U.S. Geological Survey, 1974, Water resources data for Oklahoma, Part 2. Water quality records, Open-file Report, 275 p.
1975	U.S. Geological Survey, 1975, Water resources data for Oklahoma water year 1975, Water-Data Report OK-75-1, 528 p.

EXPLANATION OF TERMS AND ABBREVIATIONS USED IN TABLES

STA NO - Station Number

Station numbers where assigned are in downstream order. Numbers are assigned in ascending order in a downstream direction on the main stream and tributaries. All stations on a tributary entering upstream from a main-stream station are assigned a number less than that of the mainstream station. Stations on a tributary entering between two main-stream stations are assigned numbers between the main-stream station numbers. Stations on a

tributary to a tributary are assigned station numbers in a like manner. Gaps are left in the series of numbers to allow for new stations that may be established. Any station in Oklahoma with an assigned station number less than that of another station in Oklahoma will be located upstream of the station with the larger number. An example of the method of assigning station numbers is shown schematically in Figure 1.

Hypothetical station numbers would be assigned to stations A through F as follows:

07000500 Station A on Tributary X to main stream

07001000 Station B on main stream

07001500 Station G on Tributary Z to main stream

07002000 Station E on Tributary Y to Tributary Z

07002500 Station F on Tributary Y to Tributary Z

07003000 Station D on Tributary Z to main stream

07003500 Station C on main stream

Recently it has been the policy of the Geological Survey not to assign station numbers to those stations where only a few samples are collected over a short period of time. Those stations listed in table 1 without station numbers are so listed for this reason.

LAT - Latitude LONG - Longitude

All stations are located by the standard system latitude and longitude. Latitude and longitude are expressed in this index as: LAT 345315 LONG 0991447 which is latitude 34 degrees 53 minutes 15 seconds north and longitude 99 degrees 17 minutes 47 seconds west. All stations in the contiguous United States are north latitude and west longitude.

COUNTY -

The county in which the sampling point is located, see Figure 2. In most instances the sampling location is in the same county as the town or city to which the sampling location is referenced. For a few stations the sampling point is in a county different from the town or city to which the sampling point is referenced.

BASIN -

All surface waters in Oklahoma are in the Arkansas River basin or the Red River basin. The basins of several major tributaries to the Arkansas or Red rivers are large enough such that the Arkansas and Red basins were subdivided, see Figure 3. These sub-divisions are those basins referred to in this index. Those stations listed as in the Arkansas or Red River basins are

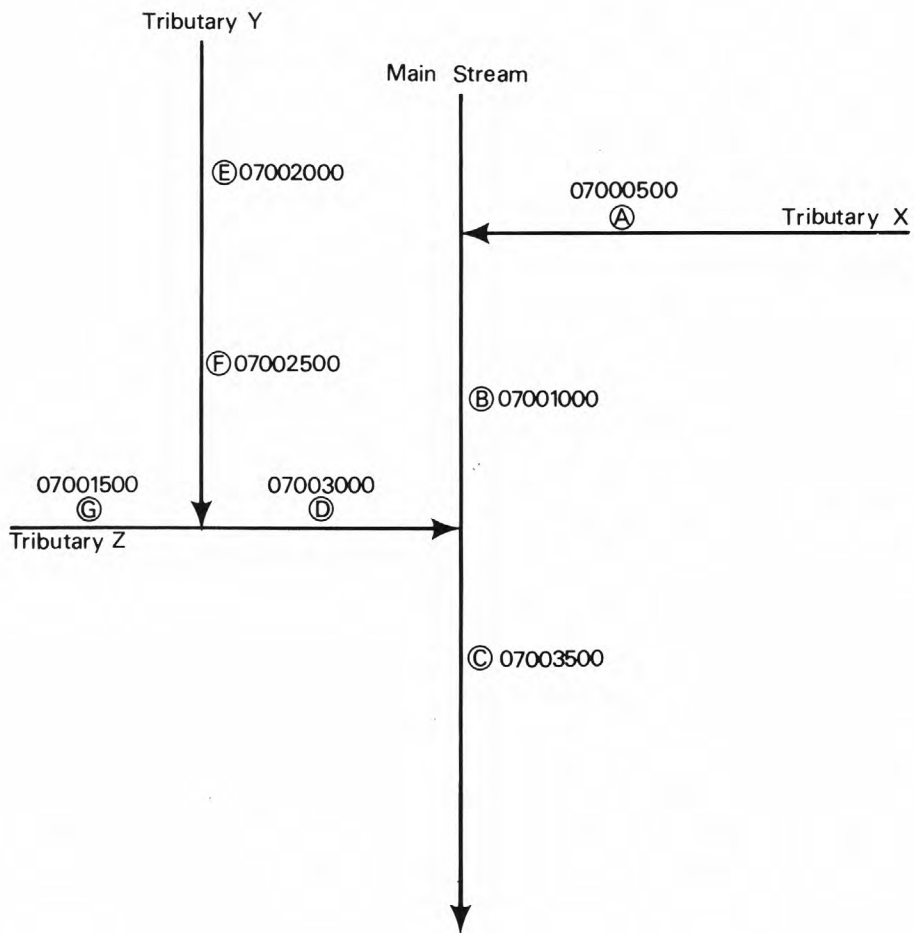


Figure 1.--Schematic diagram showing the assignment of station numbers to sampling points in a hypothetical river basin.

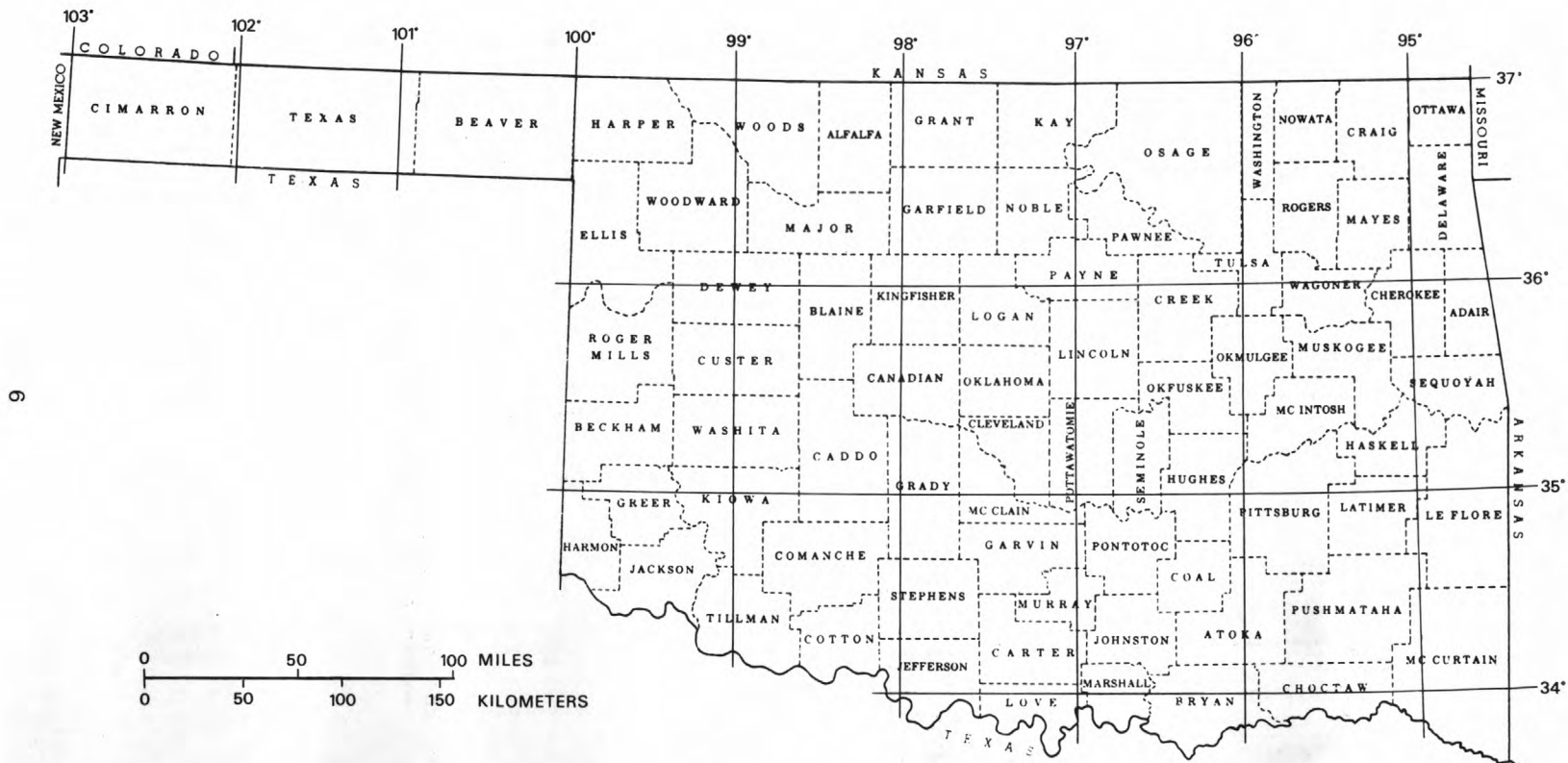


Figure 2--Map of Oklahoma showing counties.

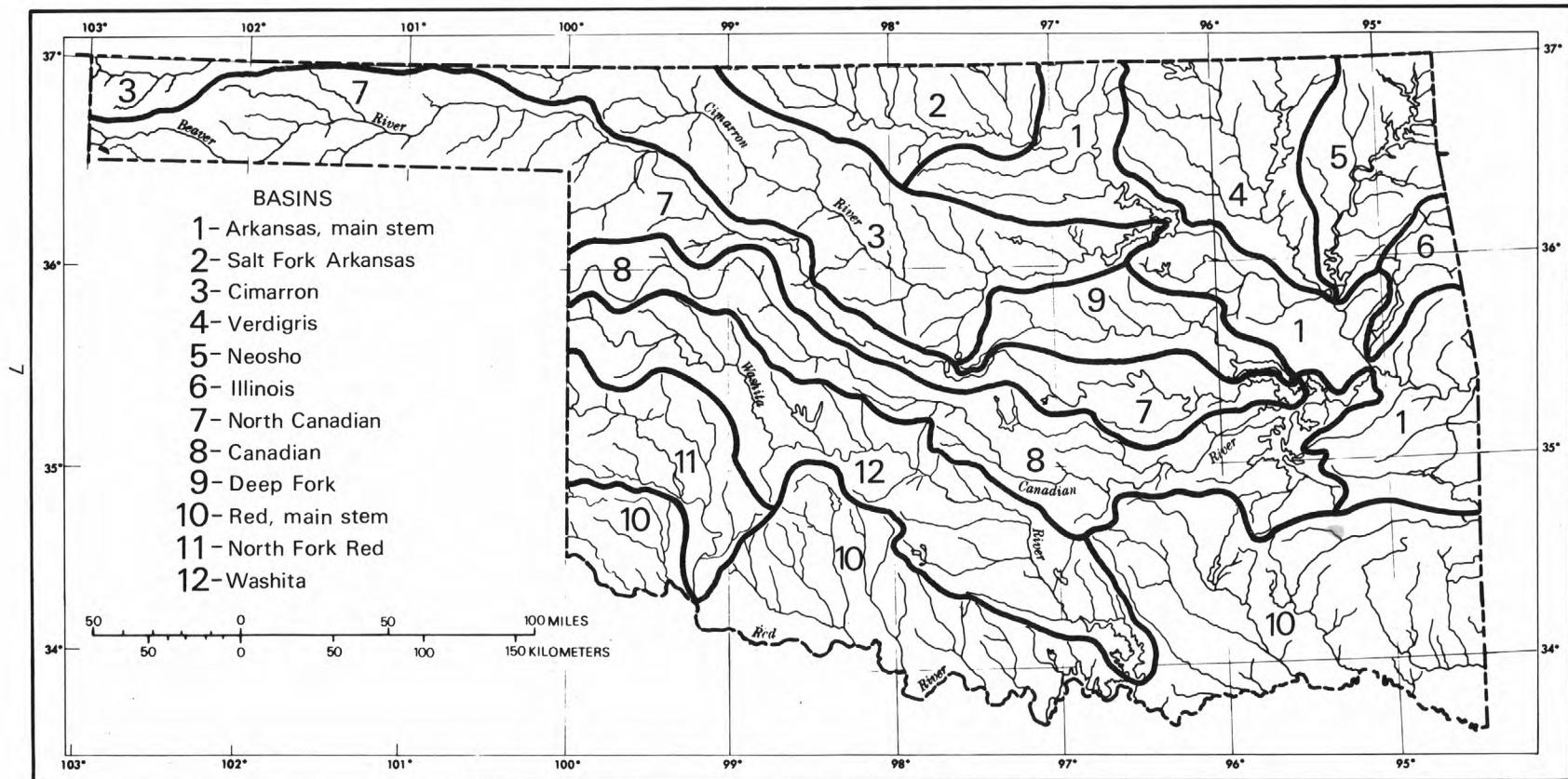


Figure3--Map of Oklahoma showing river basins.

either main stream or streams directly tributary to the Arkansas or Red rivers whose basins were not considered large enough to be subdivisions. The following is a list of the basins referred to in this index:

Arkansas

- Salt Fork Arkansas
- Cimarron
- Verdigris
- Neosho
- Illinois
- Canadian
- North Canadian
- Deep Fork

Red

- North Fork Red
- Washita

WATER YEAR - October 1 through September 30 (see page 1).

NUMBER SAMPLES -

The total number of samples collected and analyzed. For a daily station, daily conductivity and/or daily water temperatures, it is the number of analyses made during the water year. At a daily station a daily sample is collected and the specific conductance is measured. Analyses were made on either composite samples or daily samples for selected days. In a few instances analyses for chloride were made on the daily samples. The number shown is not the number of analyses that were made for each constituent in each of the categories. An X shown in one or more of the following categories indicates that at least one analysis was made for one or more of the constituents listed for that category.

Definitions of the listed constituents for each category are beyond the scope of this index. Information about these constituents and definitions can be found in Water-Supply Paper 1473 or in the introductory material to the U.S. Geological Survey publications: Water Resources Data for Oklahoma, Part 2., Water Quality Records; and Quality of Surface Waters of the United States, Water Supply Paper Series.

COMMON CONSTIT - common constituents

Following is a list of the constituents or calculated values that are considered to be common constituents:

Silica	Nitrate
Calcium	Dissolved solids - Sum
Magnesium	Dissolved solids - Tons per day
Sodium	Dissolved solids - Tons per acre-foot
Potassium	Hardness

Sodium + Potassium	SAR - sodium absorption ratio
Bicarbonate	Percent sodium
Carbonate	Specific conductance
Alkalinity	pH
Sulfate	Color
Chloride	Turbidity
Fluoride	

DISS SOLIDS - Dissolved solids

Dissolved solids as measured by the residue on evaporation at 180° Celsius.

DAILY COND - Daily conductivity

A station at which a sample for or a measurement of the specific conductance at 25°C (Celsius) was taken at least once daily. Prior to the 1965 water year the daily conductivities were not published. These records are available at the U.S. Geological Survey, Water Resources Division, Oklahoma District Office in Oklahoma City.

DAILY TEMP - Daily water temperature

A station at which the water temperature was measured at least once daily.

TRACE ELEM - Trace Elements

The following constituents are the trace elements:

Aluminum	Lithium
Antimony	Manganese
Arsenic	Mercury
Barium	Molybdenum
Beryllium	Nickel
Boron	Selenium
Cadmium	Silver
Chromium	Strontium
Cobalt	Tin
Copper	Zinc
Lead	

Analyses shown for trace metals prior to 1969 are almost exclusively determinations for iron and/or boron.

NUTRIENTS -

The following constituents are included in the nutrient category:

Ammonia
Kjeldahl nitrogen
Nitrite
Nitrate
Phosphate
Ortho phosphate

Only analyses from samples that were properly collected and preserved are included in this category.

OXYGEN RESOURCES -

The following constituents are measures of the oxygen resources:

Dissolved oxygen, concentration - DO
Dissolved oxygen, percent saturation
Biochemical oxygen demand - BOD
Chemical oxygen demand - COD

ORGANICS (including pesticides) -

Organic carbon	Heptachlor
phenols	Heptachlor Epoxide
Oil & Grease	Lindane
MBAS - Methelyne blue	Malathion
active substances	
Aldrin	Methyl Parathion
Chlordane	Parathion
DDD	PCB
DDE	Toxaphene
DDT	2, 4- D
Diazinon	2, 4, 5 - T
Dieldrin	Silvex
Endrin	

BIOL - Biologic

This category includes the following microbiologic constituents:

Chlorophyll a
Chlorophyll b
Fecal coliform
Streptococci
Phytoplankton
Periphyton

SUSP SED - Suspended sediment

Concentration
Sieve diameter
Discharge

Table 1.--Station inventory in alphabetical order.

WATER YEAR	NUMBER SAMPLE	COMMON CONSTIT	DISS SOLIDS	DAILY COND	DAILY TEMP	TRACE ELEM	NUTRI- ENTS	OXYGEN RESOURCE	ORGAN- ICS	BIOL	SUSP SED
Adams Creek near Coweta COUNTY: Wagoner						STA NO: -----		LAT: 360540		LONG: 0954123	
BASIN: Verdigris											
1952	8	x	x								
Arkansas River at Arkansas City, Kansas COUNTY: Cowley (Kans)						STA NO: 07146500		LAT: 370323		LONG: 0970332	
BASIN: Arkansas											
1952	52	x	x	x	x	x					
1953	67	x	x	x	x	x					
1954	63	x	x	x	x	x					
1955	60	x	x	x	x	x					
1956	57	x	x	x	x	x					
1957	81	x	x	x	x	x					
1958	58	x	x	x	x	x					
1959	57	x	x	x	x	x					
1960	71	x	x	x	x	x					
1961	80	x	x	x	x	x					
1962	79	x	x	x	x	x					
1963	47	x	x	x	x	x					
1964	65	x	x	x	x						
1965	66	x	x	x	x	x					x
1966	48	x	x	x	x						x
1967	54	x	x	x	x						
1968	71	x	x	x	x						x
1969	131	x	x	x	x		x				x
1970	65	x	x	x	x		x	x			
1971	76	x	x	x	x		x	x	x		
1972	48	x	x	x	x		x	x			
1973	48	x	x	x	x		x	x			

Table 1.--Station inventory in alphabetical order.--Continued.

WATER YEAR	NUMBER SAMPLE	COMMON CONSTIT	DISS SOLIDS	DAILY COND	DAILY TEMP	TRACE ELEM	NUTRI- ENTS	OXYGEN RESOURCE	ORGAN- ICS	BIOL	SUSP SED
Arkansas River at Bixby COUNTY: Tulsa						STA NO: 07165520		LAT: 355726		LONG: 0955310	
BASIN: Arkansas											
1949	65	x	x	x	x						
Arkansas River near Haskell COUNTY: Muskogee						STA NO: 07165570		LAT: 354923		LONG: 0953839	
BASIN: Arkansas											
1974	13	x	x			x	x	x	x	x	
1975	24	x	x			x	x	x	x	x	
Arkansas River at Kaw City COUNTY: Kay						STA NO: 07148128		LAT: 364608		LONG: 0965004	
BASIN: Arkansas											
1949	61	x	x	x	x						
1950	53	x	x	x	x	x					
1951	51	x	x	x	x	x					
Arkansas River at Muskogee COUNTY: Muskogee						STA NO: 07165610		LAT: 354738		LONG: 0952003	
BASIN: Arkansas											
1957	2	x									
1962	11	x	x								
1963	11	x	x								
Arkansas River at Ponca City COUNTY: Kay						STA NO: -----		LAT: 364050		LONG: 0970353	
BASIN: Arkansas											
1957	1	x									

Table 1.--Station inventory in alphabetical order.--Continued.

WATER YEAR	NUMBER SAMPLE	COMMON CONSTIT	DISS SOLIDS	DAILY COND	DAILY TEMP	TRACE ELEM	NUTRI- ENTS	OXYGEN RESOURCE	ORGAN- ICS	BIOL	SUSP SED
Arkansas River at Ralston COUNTY: Osage						STA NO: 07152500		LAT: 363009		LONG: 0964322	
BASIN: Arkansas											
1950	49	x	x	x	x	x					
1951	68	x	x	x	x	x					
1952	56	x	x	x	x	x					
1953	66	x	x	x	x	x					
1954	55	x	x	x	x	x					
1955	74	x	x	x	x	x					
1956	48	x	x	x	x	x					
1957	71	x	x	x	x	x					
1958	77	x	x	x	x	x					
1959	49	x	x	x	x	x					
1960	69	x	x	x	x	x					
1961	79	x	x	x	x	x					
1962	68	x	x	x	x	x					
1963	53	x	x	x	x	x					
1965	29	x	x	x	x						
1966	59	x	x	x	x						
1967	57	x	x	x	x	x					
1968	78	x	x	x	x						
1969	150	x	x	x	x						
1970	51	x	x	x	x			x			
1971	71	x	x	x	x			x			
1972	36	x	x	x	x			x			
1973	36	x	x	x	x			x			
1974	36	x	x	x	x	x	x	x		x	
1975	59	x	x	x	x	x	x	x	x	x	

Table 1.--Station inventory in alphabetical order.--Continued.

WATER YEAR	NUMBER SAMPLE	COMMON CONSTIT	DISS SOLIDS	DAILY COND	DAILY TEMP	TRACE ELEM	NUTRI- ENTS	OXYGEN RESOURCE	ORGAN- ICS	BIOL	SUSP SED
Arkansas River near Sallisaw						STA NO: 07246500		LAT: 351802		LONG: 0943716	
COUNTY: Sequoyah				BASIN: Arkansas							
1957	1	x									
1959	84	x	x	x	x	x					
1960	45	x	x	x	x	x					
1961	73	x	x	x	x	x					
1962	11	x	x								
1963	11	x	x								
Arkansas R. nr Sallisaw, at Rob't S. Keer L & D						STA NO: 07246400		LAT: 352157		LONG: 0944643	
COUNTY: Sequoyah				BASIN: Arkansas							
1970	10	x						x			
1971	12	x						x			
1972	12	x	x					x			
1973	12	x	x					x			
1974	9	x	x					x			
1975	10	x	x					x			
Arkansas River at Sand Springs near Tulsa						STA NO: 07164400		LAT: 360722		LONG: 0960723	
COUNTY: Tulsa				BASIN: Arkansas							
1947	52	x	x	x	x						
1948	38	x	x	x	x	x					
1959	59	x	x	x	x	x					
1950	57	x	x	x	x	x					
1951	68	x	x	x	x	x					
1952	72	x	x	x	x	x					
1953	104	x	x	x	x	x					
1954	98	x	x	x	x	x					
1955	80	x	x	x	x	x					

Table 1.--Station inventory in alphabetical order.--Continued.

WATER YEAR	NUMBER SAMPLE	COMMON CONSTIT	DISS SOLIDS	DAILY COND	DAILY TEMP	TRACE ELEM	NUTRI- ENTS	OXYGEN RESOURCE	ORGAN- ICS	BIOL	SUSP SED
Arkansas River at Sand Springs near Tulsa--Continued											
1956	67	x	x	x	x	x					
1957	83	x	x	x	x	x					
1958	79	x	x	x	x	x					
1959	64	x	x	x	x	x					
1960	85	x	x	x	x	x					
1961	92	x	x	x	x	x					
1962	93	x	x	x	x	x					
1963	70	x	x	x	x	x					
1964	54	x	x	x	x						
1965	60	x	x	x	x						
1966	31	x	x	x	x						
1967	45	x	x	x	x	x		x			
1968	55	x	x	x	x						
1969	112	x	x	x	x						
1970	42	x	x	x	x			x			
1971	38	x	x	x	x			x			
1972	35	x	x	x	x			x			
1973	36	x	x	x	x			x			
1974	36	x	x	x	x	x	x	x			
1975	36	x	x	x	x	x	x	x	x	x	x

Arkansas River at Tulsa
COUNTY: Tulsa

BASIN: Arkansas

STA NO: 07164500

LAT: 360837

LONG: 0960013

1960	4	x	x			x					
1961	3	x	x			x					

WATER YEAR	NUMBER SAMPLE	COMMON CONSTIT	DISS SOLIDS	DAILY COND	DAILY TEMP	TRACE ELEM	NUTRI- ENTS	OXYGEN RESOURCE	ORGAN- ICS	BIOL	SUSP SED
Arkansas River at Van Buren, Arkansas						STA NO: 07250500		LAT: 352542		LONG: 0942137	
COUNTY: Sebastian (Ark)				BASIN: Arkansas							
1960	4	x	x			x					
1961	3	x	x			x					
Arkansas River at Webbers Falls						STA NO: 07194551		LAT: 353050		LONG: 0950727	
COUNTY: Muskogee				BASIN: Arkansas							
1949	74	x	x	x	x						
1957	131	x	x	x	x	x					
1958	105	x	x	x	x	x					
1959	102	x	x	x	x	x					
1960	70	x		x	x	x					
1961	85	x		x	x	x					
1962	10	x	x								
1963	11	x	x								
Ballard Creek at Ballard						STA NO: -----		LAT: 360540		LONG: 0943520	
COUNTY: Adair				BASIN: Illinois							
1958	5	x									
1959	8	x	x			x					
Barnitz Creek near Arapaho						STA NO: 07324500		LAT: 353450		LONG: 0990235	
COUNTY: Custer				BASIN: Washita							
1952	4	x									
1955	1	x									

16

Table 1.--Station inventory in alphabetical order.--Continued.

WATER YEAR	NUMBER SAMPLE	COMMON CONSTIT	DISS SOLIDS	DAILY COND	DAILY TEMP	TRACE ELEM	NUTRI- ENTS	OXYGEN RESOURCE	ORGAN- ICS	BIOL	SUSP SED
Baron Fork near Baron COUNTY: Adair						STA NO: -----		LAT: 355510		LONG: 0943710	
BASIN: Illinois											
1958	5	x									
1959	11	x	x			x					
Baron Fork at Dutch Mills, Arkansas COUNTY: Washington (Ark)						STA NO: 07196900		LAT: 355240		LONG: 0942910	
BASIN: Illinois											
1960	7	x	x								
1961	6	x	x								
Baron Fork at Eldon COUNTY: Cherokee						STA NO: 07197000		LAT: 355516		LONG: 0945018	
BASIN: Illinois											
1958 <u>1/</u>	5	x									
1959 <u>1/</u>	26	x	x			x					
1960	22	x	x			x					
Bayou Manard near Fort Gibson COUNTY: Muskogee						STA NO: 07194512		LAT: 354604		LONG: 0951249	
BASIN: Arkansas											
1961	5	x	x								
Bear Creek near Fallis COUNTY: Lincoln						STA NO: -----		LAT: 354512		LONG: 0970753	
BASIN: Deep Fork											
1954	6	x									
1955	2	x									

1/ Published 1958-1959 as Baron Fork near Eldon

[illegible]

2/ Published 1948 as West Beaver Creek near Lawton
3/ Published 1961 as Beaver Creek near Letitia

Table 1.--Station inventory in alphabetical order.--Continued.

WATER YEAR	NUMBER SAMPLE	COMMON CONSTIT	DISS SOLIDS	DAILY COND	DAILY TEMP	TRACE ELEM	NUTRI- ENTS	OXYGEN RESOURCE	ORGAN- ICS	BIOL	SUSP SED
Beaver Creek near Ryan COUNTY: Jefferson						BASIN: Red		STA NO: 07313702	LAT: 340050	LONG: 0975810	
1960	4	x	x								
1961	3	x	x								
Beaver Creek near Sterling COUNTY: Comanche						BASIN: Red		STA NO: -----	LAT: 344320	LONG: 0980932	
1961	2	x	x								
Beaver Creek near Stringtown COUNTY: Cotton						BASIN: Red		STA NO: -----	LAT: 342656	LONG: 0981014	
1961	2	x	x								
Beaver Creek at Waurika COUNTY: Jefferson						BASIN: Red		STA NO: -----	LAT: 340929	LONG: 0980013	
1959	3	x	x								
Beaver Creek near Waurika COUNTY: Jefferson						BASIN: Red		STA NO: 07313500	LAT: 341300	LONG: 0980257	
1953	1	x									
1954	11	x									
1955	12	x									
1956	43	x	x	x	x	x					
1957	56	x	x	x	x	x					
1958	65	x	x	x	x	x					
1959	39	x	x	x	x	x					
1960	64	x	x	x	x	x					

Table 1.--Station inventory in alphabetical order.--Continued.

WATER YEAR	NUMBER SAMPLE	COMMON CONSTIT	DISS SOLIDS	DAILY COND	DAILY TEMP	TRACE ELEM	NUTRI- ENTS	OXYGEN RESOURCE	ORGAN- ICS	BIOL	SUSP SED
---------------	------------------	-------------------	----------------	---------------	---------------	---------------	----------------	--------------------	---------------	------	-------------

Beaver Creek near Waurika--Continued

1961	66	x	x	x	x	x					
1962	60	x	x	x	x	x					
1963	8	x									
1964	5	x	x								
1965	11	x	x								
1966	7	x	x								

Beaver River at Beaver
COUNTY: Beaver

STA NO: 07234000 LAT: 364920 LONG: 1003105
BASIN: North Canadian

1952 4/	1	x									
1958 4/	7	x									
1959 4/	2	x									
1962 4/	9	x	x								
1963 4/	25	x	x								
1968 4/	64	x	x	x	x						
1969 4/	55	x	x	x	x		x				
1970 4/	57	x	x	x	x						
1971	55	x	x	x	x						
1972	30	x	x	x	x						
1973	31	x	x	x	x						
1974	32	x	x	x	x	x	x	x	x		x
1975	16	x	x	x	x			x			x

Beaver River near Guymon
COUNTY: Texas

STA NO: 07232500 LAT: 364324 LONG: 1012930
BASIN: North Canadian

1952 5/ 5 x

4/ Published prior to 1971 as North Canadian River at Beaver
5/ Published prior to 1971 as North Canadian River near Guymon

Table 1.--Station inventory in alphabetical order.--Continued.

WATER YEAR	NUMBER SAMPLE	COMMON CONSTIT	DISS SOLIDS	DAILY COND	DAILY TEMP	TRACE ELEM	NUTRI- ENTS	OXYGEN RESOURCE	ORGAN- ICS	BIOL	SUSP SED
---------------	------------------	-------------------	----------------	---------------	---------------	---------------	----------------	--------------------	---------------	------	-------------

Beaver River near Guymon--Continued

1954	5/ 4	x									
1955	5/ 8	x									
1956	5/ 6	x									
1957	5/ 4	x									
1958	5/ 8	x									
1959	5/ 3	x									
1960	5/ 18	x	x	x	x	x					
1961	5/ 13	x	x	x	x	x					
1962	5/ 41	x	x	x	x	x					
1963	5/ 23	x	x	x	x	x					
1968	5/ 22	x	x								
1969	5/ 17	x	x								
1970	5/ 14	x	x								
1971	22	x	x					x			
1972	21	x	x								
1973	14	x	x				x	x			
1974	10	x	x				x				
1975	8	x	x	x	x	x	x	x	x	x	x

Beaver River near Hooker
COUNTY: Texas

STA NO: 07232630
BASIN: North Canadian

LAT: 364122 LONG: 1011219

1972	2	x	x				x	x			
1973	3	x	x				x	x			

5/ Published prior to 1971 as North Canadian River near Guymon

Table 1.--Station inventory in alphabetical order.--Continued.

WATER YEAR	NUMBER SAMPLE	COMMON CONSTIT	DISS SOLIDS	DAILY COND	DAILY TEMP	TRACE ELEM	NUTRI- ENTS	OXYGEN RESOURCE	ORGAN- ICS	BIOL	SUSP SED
Beaver River near Optima COUNTY: Texas						STA NO: 07232610		LAT: 364357		LONG: 1012346	
BASIN: North Canadian											
1972	3	x	x				x	x			
1973	1	x	x				x	x			
Bellcow Creek at Chandler COUNTY: Lincoln						STA NO: 07242500		LAT: 354208		LONG: 0965320	
BASIN: Deep Fork											
1949	39	x	x	x	x						
1950	5	x	x								
1951	3	x	x								
1952	7	x									
1953	8	x									
1954	8	x									
Bent Creek near Seiling COUNTY: Woodward						STA NO: 07237800		LAT: 361126		LONG: 0990036	
BASIN: North Canadian											
1956	2	x									
Big Creek near Childers COUNTY: Nowata						STA NO: -----		LAT: 364709		LONG: 0952809	
BASIN: Verdigris											
1959	5	x	x								
Big Creek near Nowata COUNTY: Nowata						STA NO: 07171220		LAT: 364402		LONG: 0953219	
BASIN: Verdigris											
1952	8	x	x								
1953	3	x	x								
1959	10	x	x								

Table 1.--Station inventory in alphabetical order.--Continued.

WATER YEAR	NUMBER SAMPLE	COMMON CONSTIT	DISS SOLIDS	DAILY COND	DAILY TEMP	TRACE ELEM	NUTRI- ENTS	OXYGEN RESOURCE	ORGAN- ICS	BIOL	SUSP SED
---------------	------------------	-------------------	----------------	---------------	---------------	---------------	----------------	--------------------	---------------	------	-------------

Big Cabin Creek near Big Cabin
COUNTY: Craig

BASIN: Neosho

STA NO: 07191000

LAT: 363406

LONG: 0950907

1951	1	x									
1952	9	x									
1953	15	x									
1954	9	x									
1955	9	x									
1956	5	x									
1957	8	x									
1958	5	x									
1959	2	x									
1960	4	x									
1964	12	x	x								
1965	17	x	x								
1966	14	x	x								
1967	13	x	x								
1968	14	x	x								
1969	17	x	x								
1970	15	x	x								
1971	14	x	x								

x

Big Cabin Creek near Vinita
COUNTY: Craig

BASIN: Neosho

STA NO: 07190650

LAT: 363740

LONG: 0951025

1949	1	x	x
1950	4	x	x
1951	4	x	x

Table 1.--Station inventory in alphabetical order.--Continued.

WATER YEAR	NUMBER SAMPLE	COMMON CONSTIT	DISS SOLIDS	DAILY COND	DAILY TEMP	TRACE ELEM	NUTRI- ENTS	OXYGEN RESOURCE	ORGAN- ICS	BIOL	SUSP SED
Bills Creek near Cement COUNTY: Grady				BASIN: Washita			STA NO: -----	LAT: 345624	LONG: 0980200		
1958	3	x									
Birch Creek near Barnsdall COUNTY: Osage				BASIN: Verdigris			STA NO: 07176455	LAT: 363312	LONG: 0961447		
1965	16	x	x								
1966	5	x	x								
Bird Creek at Avant COUNTY: Osage				BASIN: Verdigris			STA NO: 07176500	LAT: 362911	LONG: 0960345		
1965	23	x	x								
1966	20	x	x								
Birk Creek near Barnsdall COUNTY: Osage				BASIN: Verdigris			STA NO: 07176350	LAT: 363320	LONG: 0960922		
1949	1	x	x								
1950	4	x	x								
1951	4	x	x								
1952	8	x	x								
1953	3	x	x								
Bird Creek near Catoosa COUNTY: Tulsa				BASIN: Verdigris			STA NO: 07178050	LAT: 361351	LONG: 0954955		
1965	24	x	x								
1966	16	x	x								
1967	17	x	x								

Table 1.--Station inventory in alphabetical order.--Continued.

WATER YEAR	NUMBER SAMPLE	COMMON CONSTIT	DISS SOLIDS	DAILY COND	DAILY TEMP	TRACE ELEM	NUTRI- ENTS	OXYGEN RESOURCE	ORGAN- ICS	BIOL	SUSP SED
---------------	------------------	-------------------	----------------	---------------	---------------	---------------	----------------	--------------------	---------------	------	-------------

Bird Creek near Catoosa--Continued

1968	9	x	x								
1969	3	x									
1970	13	x	x								
1971	20	x	x								
1972	22	x	x								
1973	20	x	x				x				
1974	13	x	x				x				
1975	15	x	x								

Bird Creek near Owasso
COUNTY: Tulsa

STA NO: 07178000 LAT: 361452 LONG: 0955206

BASIN: Verdigris

1948	1	x	x								
1949	2	x	x								
1950	4	x	x								
1951	4	x	x								
1952	8	x	x								
1953	3	x	x								

Bird Creek near Pawhuska
COUNTY: Osage

STA NO: 07176320 LAT: 363949 LONG: 0962047

BASIN: Verdigris

1952	8	x	x								
1953	3	x	x								

Bird Creek near Skiatook
COUNTY: Tulsa

STA NO: 07176910 LAT: 362345 LONG: 0955930

BASIN: Verdigris

1948	1	x	x								
1949	2	x	x								

Table 1.--Station inventory in alphabetical order.--Continued.

WATER YEAR	NUMBER SAMPLE	COMMON CONSTIT	DISS SOLIDS	DAILY COND	DAILY TEMP	TRACE ELEM	NUTRI- ENTS	OXYGEN RESOURCE	ORGAN- ICS	BIOL	SUSP SED
---------------	------------------	-------------------	----------------	---------------	---------------	---------------	----------------	--------------------	---------------	------	-------------

Bird Creek near Skiatook--Continued

1950	4	x	x								
1951	4	x	x								
1952	8	x	x								
1953	3	x	x								

Bird Creek near Spaulding
COUNTY: Hughes

STA NO: 07231102 LAT: 350150 LONG: 0962630
BASIN: Canadian

1961	<u>6/</u> 2	x	x								
------	-------------	---	---	--	--	--	--	--	--	--	--

Bird Creek near Sperry
COUNTY: Tulsa

STA NO: 07177500 LAT: 361642 LONG: 0955714
BASIN: Verdigris

92

1952	76	x	x	x	x	x					
1953	77	x	x	x	x	x					
1960	10	x	x								
1961	5	x	x								
1962	9	x	x								
1965	54	x	x	x	x						
1966	51	x	x	x	x						
1967	50	x	x	x	x						
1968	58	x	x	x	x						
1969	50	x	x	x	x						
1970	47	x	x	x	x						
1971	52	x	x	x	x						
1972	36	x	x	x	x						
1973	36	x	x	x	x						
1974	35	x	x	x	x						
1975	35	x	x	x	x						

6/ Published as Deep Creek near Spaulding

Table 1.--Station inventory in alphabetical order.--Continued.

WATER YEAR	NUMBER SAMPLE	COMMON CONSTIT	DISS SOLIDS	DAILY COND	DAILY TEMP	TRACE ELEM	NUTRI- ENTS	OXYGEN RESOURCE	ORGAN- ICS	BIOL	SUSP SED
Bitter Creek near Braman COUNTY: Kay				STA NO: ----- BASIN: Salt Fork Arkansas				LAT: 365537	LONG: 0971553		
1958	9	x									
1959	5	x	x								
Bitter Creek near Chickasha COUNTY: Grady				STA NO: ----- BASIN: Washita				LAT: 350047	LONG: 0975036		
1952	4	x	x								
Bitter Creek near Sumpter COUNTY: Kay				STA NO: ----- BASIN: Salt Fork Arkansas				LAT: 365300	LONG: 0971706		
1958	16	x									
1959	5	x	x								
Black Bear Creek near Garber COUNTY: Garfield				STA NO: 07152520 BASIN: Arkansas				LAT: 362325	LONG: 0973720		
1958	17	x									
1959	2	x	x								
Black Bear Creek near Morrison COUNTY: Noble				STA NO: 07152950 BASIN: Arkansas				LAT: 361838	LONG: 0970050		
1951	4	x	x								
1958	16	x									
1959	2	x	x								

Table 1.--Station inventory in alphabetical order.--Continued.

WATER YEAR	NUMBER SAMPLE	COMMON CONSTIT	DISS SOLIDS	DAILY COND	DAILY TEMP	TRACE ELEM	NUTRI- ENTS	OXYGEN RESOURCE	ORGAN- ICS	BIOL	SUSP SED
---------------	------------------	-------------------	----------------	---------------	---------------	---------------	----------------	--------------------	---------------	------	-------------

Black Bear Creek near Pawnee
COUNTY: Pawnee

STA NO: 07153000 LAT: 362037 LONG: 0964757

BASIN: Arkansas

1952	13	x	
1953	9	x	
1956	18	x	
1957	24	x	
1958	33	x	
1959	13	x	x
1961	3	x	x
1962	6	x	x
1963	23	x	
1964	14	x	x
1965	8	x	x
1966	7	x	x
1967	8	x	x
1968	10	x	
1969	15	x	
1970	13	x	x
1971	12	x	x

Black Bear Creek near Perry
COUNTY: Noble

STA NO: 07152590 LAT: 362045 LONG: 0971700

BASIN: Arkansas

1950	1	x	x
1958	16	x	
1959	2	x	x

Table 1.--Station inventory in alphabetical order.--Continued.

WATER YEAR	NUMBER SAMPLE	COMMON CONSTIT	DISS SOLIDS	DAILY COND	DAILY TEMP	TRACE ELEM	NUTRI- ENTS	OXYGEN RESOURCE	ORGAN- ICS	BIOL	SUSP SED
Black Bear Creek near Shea COUNTY: Garfield				BASIN: Arkansas			STA NO: -----	LAT: 362327	LONG: 0974026		
1958	12	x									
1959	3	x	x								
Blacksmith Creek near Pearson COUNTY: Pottawatomie				BASIN: Canadian			STA NO: 07230708	LAT: 350400	LONG: 0965430		
1961	3	x	x								
Blue Creek at Connerville COUNTY: Johnston				BASIN: Red			STA NO: 07332350	LAT: 342714	LONG: 0963808		
1951	1	x									
1952	7	x									
1953	8	x									
1954	8	x									
1955	7	x									
1956	9	x									
1957	1	x									
1962	10	x	x								
Blue Creek near Folsom COUNTY: Johnston				BASIN: Red			STA NO: -----	LAT: 341149	LONG: 0962648		
1956	1	x									
Blue Creek at Milburn COUNTY: Johnston				BASIN: Red			STA NO: 07332400	LAT: 341504	LONG: 0963305		
1956	1	x									

Table 1.--Station inventory in alphabetical order.--Continued.

WATER YEAR	NUMBER SAMPLE	COMMON CONSTIT	DISS SOLIDS	DAILY COND	DAILY TEMP	TRACE ELEM	NUTRI- ENTS	OXYGEN RESOURCE	ORGAN- ICS	BIOL	SUSP SED
---------------	------------------	-------------------	----------------	---------------	---------------	---------------	----------------	--------------------	---------------	------	-------------

Blue Creek at Milburn--Continued

1957	3	x									
1958	6	x									
1959	2	x									
1960	2	x									

Blue River near Blue
COUNTY: Bryan

BASIN: Red

STA NO: 07332500

LAT: 335949

LONG: 0961427

1951 ^{7/}	2	x	x								
1952	8	x									
1953	2	x									
1954	8	x									
1955	8	x									
1956	5	x									
1957	9	x									
1958	6	x									
1960	26	x	x	x	x	x					
1961	39	x	x	x	x	x					
1962	53	x	x	x	x	x					
1963	47	x	x	x	x	x					

Blue Beaver Creek near Cache
COUNTY: Comanche

BASIN: Red

STA NO: 07311200

LAT: 343724

LONG: 0983348

1965	6	x	x				x				
1966	1	x	x				x				
1967	2	x	x				x				
1968	14	x	x				x				
1969	8	x	x				x				

^{7/} Published in 1951 as Blue River near Durant

Table 1.--Station inventory in alphabetical order.--Continued.

WATER YEAR	NUMBER SAMPLE	COMMON CONSTIT	DISS SOLIDS	DAILY COND	DAILY TEMP	TRACE ELEM	NUTRI- ENTS	OXYGEN RESOURCE	ORGAN- ICS	BIOL	SUSP SED
---------------	------------------	-------------------	----------------	---------------	---------------	---------------	----------------	--------------------	---------------	------	-------------

Blue Beaver Creek near Cache--Continued

1970	8	x	x			x					
1971	11	x	x								
1972	13	x	x			x					
1973	12	x	x			x	x				
1974	7	x	x				x				
1975	2	x	x				x				

Bluff Creek near Buttermilk, Kansas
COUNTY: Comanche (Kans)

BASIN: Cimarron

STA NO: 07157940

LAT: 370155

LONG: 0992845

1974	36	x	x	x	x						
1975	33	x	x	x	x						

Boggy Creek near Creta
COUNTY: Jackson

BASIN: Red

STA NO: 07299770

LAT: 343107

LONG: 0993240

1961 8/ 5 x x

Boggy Creek at Enid, at Enid Avenue
COUNTY: Garfield

BASIN: Cimarron

STA NO: 07160280

LAT: 362235

LONG: 0975221

1975	3	x	x			x	x	x	x	x	
------	---	---	---	--	--	---	---	---	---	---	--

Boggy Creek at Enid, at 30th Street
COUNTY: Garfield

BASIN: Cimarron

STA NO: 07160300

LAT: 362324

LONG: 0975010

1975	14	x	x			x	x	x	x	x	
------	----	---	---	--	--	---	---	---	---	---	--

8/ Published as Gypsum Creek near Creta

WATER YEAR	NUMBER SAMPLE	COMMON CONSTIT	DISS SOLIDS	DAILY COND	DAILY TEMP	TRACE ELEM	NUTRI- ENTS	OXYGEN RESOURCE	ORGAN- ICS	BIOL	SUSP SED
		Boggy Creek at Enid, above sewage treatment plant				STA NO: 07160315			LAT: 362312	LONG: 0974858	
		COUNTY: Garfield				BASIN: Cimarron					
1975	3	x	x			x	x	x	x	x	
		Boggy Creek at Enid, below sewage treatment plant				STA NO: 07160320			LAT: 362306	LONG: 0974843	
		COUNTY: Garfield				BASIN: Cimarron					
1975	3	x	x			x	x	x	x	x	
		Boggy Creek at Enid, at Garriott Road				STA NO: 07160310			LAT: 362327	LONG: 0974910	
		COUNTY: Garfield				BASIN: Cimarron					
1975	3	x	x			x	x	x	x	x	
		Boggy Creek near Olustee				STA NO: 07299780			LAT: 342845	LONG: 0992615	
		COUNTY: Jackson				BASIN: Red					
1955	9/	4	x								
1956	9/	7	x								
1957	9/	7	x								
		Boiling Spring No. 1 near Woodward				STA NO: -----			LAT: 362710	LONG: 0991815	
		COUNTY: Woodward				BASIN: North Canadian					
1955	1	x									
9/ Published as Gypsum Creek near Olustee											

9/ Published as Gypsum Creek near Olustee

Table 1.--Station inventory in alphabetical order.--Continued.

WATER YEAR	NUMBER SAMPLE	COMMON CONSTIT	DISS SOLIDS	DAILY COND	DAILY TEMP	TRACE ELEM	NUTRI- ENTS	OXYGEN RESOURCE	ORGAN- ICS	BIOL	SUSP SED
Bois d'Arc Creek near Kildare COUNTY: Kay				BASIN: Salt Fork Arkansas				STA NO: -----	LAT: 364850	LONG: 0970611	
1958	10	x									
1959	5	x	x								
Bois d'Arc Creek near Ponca City COUNTY: Kay				BASIN: Salt Fork Arkansas				STA NO: 07152250	LAT: 364120	LONG: 0970708	
1953	1	x									
1958	16	x									
1959	4	x	x								
1960	8	x	x								
1961	12	x	x								
1962	5	x	x								
1963	9	x	x								
Brazil Creek near Panama COUNTY: LeFlore				BASIN: Arkansas				STA NO: 07249200	LAT: 350815	LONG: 0944020	
1960	11	x	x								
1961	6	x									
Buck Creek near Boulangerville COUNTY: Osage				BASIN: Verdigris				STA NO: -----	LAT: 365921	LONG: 0961733	
1952 <u>10/</u>	5	x	x								
<u>10/</u> Published as Buck Creek near Boulanger											

WATER YEAR	NUMBER SAMPLE	COMMON CONSTIT	DISS SOLIDS	DAILY COND	DAILY TEMP	TRACE ELEM	NUTRI- ENTS	OXYGEN RESOURCE	ORGAN- ICS	BIOL	SUSP SED
---------------	------------------	-------------------	----------------	---------------	---------------	---------------	----------------	--------------------	---------------	------	-------------

Buck Creek near Moyers STA NO: 07335900 LAT: 342022 LONG: 0953755
COUNTY: Pushmataha BASIN: Red

1956	6	x
1957	5	x
1960	2	x

Buffalo Creek near Lovedale STA NO: 07157960 LAT: 364609 LONG: 0992158
COUNTY: Harper BASIN: Cimarron

1974	33	x	x	x	x
1975	31	x	x	x	x

34 Buffalo Creek near Tiff City, Missouri STA NO: ----- LAT: 364015 LONG: 0943614
COUNTY: McDonald (Mo) BASIN: Neosho

1954 1 x

Butcher Pen Creek near Tishomingo STA NO: 07331401 LAT: 340950 LONG: 0963356
COUNTY: Johnston BASIN: Washita

1961	2	x	x
------	---	---	---

Byrds Mill Spring near Fittstown STA NO: 07334200 LAT: 343545 LONG: 0963955
COUNTY: Pontotoc BASIN: Red

1953	<u>11</u> /	1	x
1955	<u>11</u> /	1	x
1956	<u>11</u> /	1	x

11/ Published as Byrds Mill Spring near Ada

35

[illegible]

12/ Published in 1958 as Caddo Creek near Springer

Table 1.--Station inventory in alphabetical order.--Continued.

WATER YEAR	NUMBER SAMPLE	COMMON CONSTIT	DISS SOLIDS	DAILY COND	DAILY TEMP	TRACE ELEM	NUTRI- ENTS	OXYGEN RESOURCE	ORGAN- ICS	BIOL	SUSP SED
Caddo Creek near Gene Autry COUNTY: Carter						BASIN: Washita		STA NO: -----	LAT: 341425	LONG: 0970305	
1958	17	x	x								
1959	4	x	x			x					
Caddo Creek near Graham COUNTY: Carter						BASIN: Washita		STA NO: -----	LAT: 341957	LONG: 0972409	
1958	24	x									
California Creek near Lenapah COUNTY: Nowata						BASIN: Verdigris		STA NO: -----	LAT: 365039	LONG: 0954122	
1959	2	x									
California Creek near Nowata COUNTY: Nowata						BASIN: Verdigris		STA NO: 07171080	LAT: 364453	LONG: 0953751	
1952	8	x	x								
1953	1	x	x								
1959	9	x	x								
Camp Creek near Muldrow COUNTY: Sequoyah						BASIN: Arkansas		STA NO: -----	LAT: 352420	LONG: 0943405	
1958	5	x									
1959	9	x	x			x					

Table 1.--Station inventory in alphabetical order.--Continued.

WATER YEAR	NUMBER SAMPLE	COMMON CONSTIT	DISS SOLIDS	DAILY COND	DAILY TEMP	TRACE ELEM	NUTRI- ENTS	OXYGEN RESOURCE	ORGAN- ICS	BIOL	SUSP SED
Canadian River near Asher COUNTY: Pottawatomie						STA NO: -----		LAT: 345756		LONG: 0965546	
BASIN: Canadian											
1952	2	x	x								
1953	2	x	x								
Canadian River near Bridgeport COUNTY: Blaine						STA NO: 07228500		LAT: 353400		LONG: 0982245	
BASIN: Canadian											
1949	55	x	x	x	x	x					
1950	61	x	x	x	x	x					
1951	60	x	x	x	x	x					
1952	52	x	x	x	x	x					
1953	72	x	x	x	x	x					
1954	67	x	x	x	x	x					
1955	91	x	x	x	x	x					
1956	75	x	x	x	x	x					
1957	99	x	x	x	x	x					
1958	74	x	x	x	x	x					
1959	86	x	x	x	x	x					
1960	61	x	x	x	x	x					
1961	4	x	x			x					
1964	7	x	x								
1970	47	x	x	x	x						
1971	43	x	x	x	x						
1972	50	x	x	x	x						
1973	47	x	x	x	x						
1974	44	x	x	x	x	x	x		x		
1975	51	x	x	x	x	x	x	x	x		

Table 1.--Station inventory in alphabetical order.--Continued.

WATER YEAR	NUMBER SAMPLE	COMMON CONSTIT	DISS SOLIDS	DAILY COND	DAILY TEMP	TRACE ELEM	NUTRI- ENTS	OXYGEN RESOURCE	ORGAN- ICS	BIOL	SUSP SED
Canadian River at Calvin COUNTY: Hughes				BASIN: Canadian		STA NO: 07231500		LAT: 345832		LONG: 0961424	
1950	13/ 3	x	x								
1951	13/ 2	x	x								
1952	13/ 2	x	x								
1953	13/ 2	x	x								
1960	4	x	x			x					
1961	3	x	x								
1965	20	x	x	x	x						
1966	59	x	x	x	x						
1967	67	x	x	x	x						
1968	83	x	x	x	x						
1969	84	x	x	x	x		x				
1970	80	x	x	x	x						
1971	71	x	x	x	x						
1972	51	x	x	x	x	x		x			
1973	58	x	x	x	x	x	x	x	x		
1974	59	x	x	x	x	x	x	x	x		
1975	56	x	x	x	x	x	x	x	x	x	x
Canadian River near Camargo COUNTY: Dewey				BASIN: Canadian		STA NO: -----		LAT: 355947		LONG: 0991732	
1952	1	x	x								
1953	2	x	x								
Canadian River near Canadian, Texas COUNTY: Hemphill (Tex)				BASIN: Canadian		STA NO: 07228000		LAT: 355606		LONG: 1002213	
1960	4	x	x			x					
13/	Published 1950-1953 as Canadian River near Calvin										

Table 1.--Station inventory in alphabetical order.--Continued.

WATER YEAR	NUMBER SAMPLE	COMMON CONSTIT	DISS SOLIDS	DAILY COND	DAILY TEMP	TRACE ELEM	NUTRI- ENTS	OXYGEN RESOURCE	ORGAN- ICS	BIOL	SUSP SED
Canadian River near Canadian, Texas--Continued											
1961	3	x	x			x					
Canadian River near Eufaula COUNTY: McIntosh						STA NO: -----		LAT: 351140		LONG: 0953552	
						BASIN: Canadian					
1952	2	x	x								
1953	2	x	x								
1957	1	x									
Canadian River near Konawa COUNTY: Seminole						STA NO: -----		LAT: 345600		LONG: 0964058	
						BASIN: Canadian					
1952	2	x	x								
1953	2	x	x								
Canadian River near Noble COUNTY: McClain						STA NO: 07229100		LAT: 350455		LONG: 0972252	
						BASIN: Canadian					
1965	25	x	x			x					
1966	51	x	x			x					
1967	48	x	x			x					
1968	45	x	x								
1969	41	x									
1970	51	x	x								
1971	31	x	x								
1973	28	x	x	x	x	x	x	x	x		
1974	36	x	x	x	x	x	x	x	x		

Table 1.--Station inventory in alphabetical order.--Continued.

WATER YEAR	NUMBER SAMPLE	COMMON CONSTIT	DISS SOLIDS	DAILY COND	DAILY TEMP	TRACE ELEM	NUTRI- ENTS	OXYGEN RESOURCE	ORGAN- ICS	BIOL	SUSP SED
Canadian River at Norman COUNTY: Cleveland				BASIN: Canadian			STA NO: 07229050	LAT: 351140	LONG: 0972905		
1958	3	x	x								
Canadian River at Purcell COUNTY: McClain				BASIN: Canadian			STA NO: 07229200	LAT: 350050	LONG: 0972050		
1952	<u>14/</u>	2	x	x							
1953	<u>14/</u>	1	x	x							
1957	1	x									
1958	<u>14/</u>	3	x								
1960	4	x	x								
1961	3	x	x			x					
1962	5	x	x								
1963	8	x	x								
1974	12	x	x	x	x	x	x	x	x		
1975	52	x	x	x	x	x	x	x	x		
Canadian River near Roll COUNTY: Ellis				BASIN: Canadian			STA NO: 07228200	LAT: 355200	LONG: 0994340		
1950	<u>15/</u>	2	x	x							
1951	<u>15/</u>	4	x	x							
1952	1	x	x								
1953	2	x	x								
1962	8	x	x								
1963	8	x	x								
<u>14/</u> Published 1952-1953, 1958 as Canadian River near Purcell											
<u>15/</u> Published 1950-1951 as Canadian River near Cheyenne											

Table 1.--Station inventory in alphabetical order.--Continued.

WATER YEAR	NUMBER SAMPLE	COMMON CONSTIT	DISS SOLIDS	DAILY COND	DAILY TEMP	TRACE ELEM	NUTRI- ENTS	OXYGEN RESOURCE	ORGAN- ICS	BIOL	SUSP SED
Canadian River near Taloga COUNTY: Dewey						BASIN: Canadian		STA NO: -----	LAT: 360316	LONG: 0985809	
1953	2	x	x								
Canadian River near Thomas COUNTY: Custer						BASIN: Canadian		STA NO: 07228300	LAT: 354625	LONG: 0984015	
1952	1	x	x								
1953	2	x	x								
1961	63	x	x	x	x	x					
1962	92	x	x	x	x	x					
1963	42	x	x	x	x	x					
Canadian River near Union City COUNTY: Canadian						BASIN: Canadian		STA NO: 07228700	LAT: 352147	LONG: 0975546	
1952	2	x	x								
1953	2	x	x								
Canadian River near Whitefield COUNTY: Haskell						BASIN: Canadian		STA NO: 07245000	LAT: 351545	LONG: 0951419	
1947	73	x	x	x	x						
1948	96	x	x	x	x	x					
1949	77	x	x	x	x	x					
1950	102	x	x	x	x	x					
1951	90	x	x	x	x	x					
1952	108	x	x	x	x	x					
1953	152	x	x	x	x	x					
1954	124	x	x	x	x						
1955	137	x	x	x	x	x					

Table 1.--Station inventory in alphabetical order.--Continued.

WATER YEAR	NUMBER SAMPLE	COMMON CONSTIT	DISS SOLIDS	DAILY COND	DAILY TEMP	TRACE ELEM	NUTRI- ENTS	OXYGEN RESOURCE	ORGAN- ICS	BIOL	SUSP SED
---------------	------------------	-------------------	----------------	---------------	---------------	---------------	----------------	--------------------	---------------	------	-------------

Canadian River near Whitefield--Continued

1956	83	x	x	x	x	x					
1957	110	x	x	x	x	x					
1958	99	x	x	x	x	x					
1959	67	x	x	x	x	x					
1960	61	x	x	x	x	x					
1961	63	x	x	x	x	x					
1962	79	x	x	x	x	x					
1963	61	x	x	x	x	x					
1964	44	x	x	x	x	x					
1967	42	x	x	x	x	x					
1968	55	x	x	x	x		x	x		x	
1969	115	x	x	x	x		x	x		x	
1970	54	x	x	x	x		x	x		x	
1971	46	x	x	x	x			x		x	
1972	48	x	x	x	x			x			
1973	49	x	x	x	x			x			
1974	43	x	x	x	x			x			
1975	47	x	x	x	x	x	x	x		x	x

Candy Creek near Avant
COUNTY: Osage

STA NO: 07176525 LAT: 363206 LONG: 0960206

BASIN: Verdigris

1952	7	x	x
1965	25	x	x
1966	18	x	x

Cane Creek near Jamesville
COUNTY: Muskogee

STA NO: 07165581 LAT: 354313 LONG: 0953831

BASIN: Arkansas

1960	2	x
------	---	---

Table 1.--Station inventory in alphabetical order.--Continued.

WATER YEAR	NUMBER SAMPLE	COMMON CONSTIT	DISS SOLIDS	DAILY COND	DAILY TEMP	TRACE ELEM	NUTRI- ENTS	OXYGEN RESOURCE	ORGAN- ICS	BIOL	SUSP SED
Cane Creek near Jamesville--Continued											
1961	7	x	x								
	Caney Creek near Caney							STA NO: -----	LAT: 341433	LONG: 0961304	
	COUNTY: Atoka				BASIN: Red						
1958	2	x									
	Caney River at Bartlesville							STA NO: 07174500	LAT: 364310	LONG: 0955720	
	COUNTY: Washington				BASIN: Verdigris						
1952	8	x	x								
1953	3	x	x								
1967	23	x	x			x					
1968	25	x									
	Caney River near Boulangerville							STA NO: 07172470	LAT: 365811	LONG: 0961139	
	COUNTY: Osage				BASIN: Verdigris						
1952	8	x	x								
1953	3	x	x								
	Caney River near Collinsville							STA NO: 07175550	LAT: 362342	LONG: 0954842	
	COUNTY: Tulsa				BASIN: Verdigris						
1949	2	x	x								
1950	4	x	x								
1951	4	x	x								
1952	8	x	x								
1953	3	x	x								
1959	9	x	x			x					

Table 1.--Station inventory in alphabetical order.--Continued.

WATER YEAR	NUMBER SAMPLE	COMMON CONSTIT	DISS SOLIDS	DAILY COND	DAILY TEMP	TRACE ELEM	NUTRI- ENTS	OXYGEN RESOURCE	ORGAN- ICS	BIOL	SUSP SED
Caney River near Hulah COUNTY: Osage				BASIN: Verdigris			STA NO: 07173000	LAT: 365506	LONG: 0960415		
1952	17	x	x								
1953	12	x	x								
1956	10	x									
1958	2	x									
1960	7	x									
1963	8	x									
1964	8	x									
Caney River near Ochelata COUNTY: Washington				BASIN: Verdigris			STA NO: 07174700	LAT: 363826	LONG: 0955602		
1960	10	x	x								
1961	9	x	x								
Caney River near Ramona COUNTY: Washington				BASIN: Verdigris			STA NO: 07175500	LAT: 363031	LONG: 0955036		
1952	14	x	x								
1953	11	x	x								
1955	1	x									
1956	3	x									
1957	3	x									
1958	3	x									
1959	16	x	x				x				
1960	12	x	x								
1961	8	x	x								
1962	9	x	x								
1965	20	x	x								
1966	29	x	x								

45

1967	47	x	x	x	x	x
1968	63	x	x	x	x	
1969	51	x	x	x	x	
1970	50	x	x	x	x	
1971	57	x	x	x	x	
1972	36	x	x	x	x	
1973	36	x	x	x	x	
1974	36	x	x	x	x	
1975	36	x	x	x	x	

STA NO: 07332800 LAT: 344511 LONG: 0960852

BASIN: Red

X

X

STA NO: 07238500 LAT: 360503 LONG: 0983605

BASIN: North Canadian

1949	2	x	x	
1950	3	x	x	
1960	12	x	x	x
1961	12	x	x	x
1962	12	x	x	x
1963	12	x	x	x
1964	2	x	x	
1968	23	x	x	
1969	22	x	x	

WATER YEAR	NUMBER SAMPLE	COMMON CONSTIT	DISS SOLIDS	DAILY COND	DAILY TEMP	TRACE ELEM	NUTRI- ENTS	OXYGEN RESOURCE	ORGAN- ICS	BIOL	SUSP SED
---------------	------------------	-------------------	----------------	---------------	---------------	---------------	----------------	--------------------	---------------	------	-------------

1970	19	x	x
1971	19	x	x
1972	15	x	x
1973	15	x	x
1974	20	x	x
1975	17	x	x

BASIN: Deep Fork

1954	6	x
1955	2	x
1956	3	x
1957	2	x

BASIN: Washita

1954 1 x

BASIN: Arkansas

1953 1 x

BASIN: Red

1955	1	x
1956	8	x

Table 1.--Station inventory in alphabetical order.--Continued.

WATER YEAR	NUMBER SAMPLE	COMMON CONSTIT	DISS SOLIDS	DAILY COND	DAILY TEMP	TRACE ELEM	NUTRI- ENTS	OXYGEN RESOURCE	ORGAN- ICS	BIOL	SUSP SED
---------------	------------------	-------------------	----------------	---------------	---------------	---------------	----------------	--------------------	---------------	------	-------------

Chickasaw Creek near Stringtown--Continued

1957	4	x									
1958	8	x									
1960	2	x									

Chigley Sandy Creek near Davis
COUNTY: Murray

STA NO: 07329772 LAT: 343053 LONG: 0970725
BASIN: Washita

1955	2	x									
1961	8	x	x								

Chickaskia River at Blackwell
COUNTY: Kay

STA NO: 07152000 LAT: 364831 LONG: 0971639
BASIN: Salt Fork Arkansas

1952	9	x									
1953	27	x									
1954	24	x									
1955	24	x									
1956	25	x									
1957	21	x									
1958	29	x									
1959	11	x	x								
1960	64	x	x	x	x	x					
1961	73	x	x	x	x	x					
1962	74	x	x	x	x	x					
1963	60	x	x	x	x						

WATER YEAR	NUMBER SAMPLE	COMMON CONSTIT	DISS SOLIDS	DAILY COND	DAILY TEMP	TRACE ELEM	NUTRI- ENTS	OXYGEN RESOURCE	ORGAN- ICS	BIOL	SUSP SED
---------------	------------------	-------------------	----------------	---------------	---------------	---------------	----------------	--------------------	---------------	------	-------------

1958	<u>16</u> /	8	x	
1959	<u>16</u> /	5	x	x
1962		3	x	x

1960	12	x	x
1961	12	x	x

1948	1	x	x
1951	4	x	x
1953	1	x	
1958	16	x	
1959	5	x	x
1960	9	x	x
1961	12	x	x
1962	16	x	x
1963	10	x	x

1953 1 x

16/ Published 1958-1959 as Chikaskia River near Braman

Table 1.--Station inventory in alphabetical order.--Continued.

WATER YEAR	NUMBER SAMPLE	COMMON CONSTIT	DISS SOLIDS	DAILY COND	DAILY TEMP	TRACE ELEM	NUTRI- ENTS	OXYGEN RESOURCE	ORGAN- ICS	BIOL	SUSP SED
Cimarron River near Buffalo COUNTY: Harper						BASIN: Cimarron		STA NO: 07157950	LAT: 365528	LONG: 0992356	
1953	2	x	x								
1960	25	x	x			x					
1961	12	x	x			x					
1962	12	x	x								
1963	29	x									
1968	9	x	x	x	x	x					
1969	40	x	x	x	x						
1970	38	x	x	x	x						
1971	40	x	x	x	x						
1972	33	x	x	x	x						
1973	34	x	x	x	x						
1974	34	x	x	x	x						
1975	43	x	x	x	x	x	x	x	x	x	
Cimarron River near Buttermilk, Kansas COUNTY: Comanche (Kans)						BASIN: Cimarron		STA NO: 07157740	LAT: 370136	LONG: 0992845	
1974	36	x	x	x	x						
1975	29	x	x	x	x						
Cimarron River near Cleo Springs COUNTY: Major						BASIN: Cimarron		STA NO: -----	LAT: 362218	LONG: 0982706	
1953	2	x	x								
1957	1	x									

50

WATER YEAR	NUMBER SAMPLE	COMMON CONSTIT	DISS SOLIDS	DAILY COND	DAILY TEMP	TRACE ELEM	NUTRI- ENTS	OXYGEN RESOURCE	ORGAN- ICS	BIOL	SUSP SED
		Cimarron River near Coyle COUNTY: Logan						STA NO: -----	LAT: 355802	LONG: 0971347	
								BASIN: Cimarron			
1953	2	x	x								
		Cimarron River near Crescent COUNTY: Logan						STA NO: 07159400	LAT: 355313	LONG: 0973527	
								BASIN: Cimarron			
1953	2	x	x								
		Cimarron River near Dover COUNTY: Kingfisher						STA NO: 07159100	LAT: 355706	LONG: 0975451	
								BASIN: Cimarron			
1951	3	x	x								
1953	2	x	x								
1974	36	x	x	x	x						
1975	36	x	x	x	x						
		Cimarron River at Freedom COUNTY: Woodward						STA NO: 07157980	LAT: 364518	LONG: 0990658	
								BASIN: Cimarron			
1953	17/	2	x	x							
1974	32	x	x	x	x						
1975	33	x	x	x	x						
		Cimarron River near Guthrie COUNTY: Logan						STA NO: 07160000	LAT: 355510	LONG: 0972535	
								BASIN: Cimarron			
1949	1	x	x								
1953	2	x	x								
17/	Published 1953 as Cimarron River near Freedom										

WATER YEAR	NUMBER SAMPLE	COMMON CONSTIT	DISS SOLIDS	DAILY COND	DAILY TEMP	TRACE ELEM	NUTRI- ENTS	OXYGEN RESOURCE	ORGAN- ICS	BIOL	SUSP SED
---------------	------------------	-------------------	----------------	---------------	---------------	---------------	----------------	--------------------	---------------	------	-------------

1954	34	x		
1955	39	x		
1956	25	x		
1957	25	x		
1958	6	x		
1959	16			
1960	15	x	x	x
1961	10	x	x	x
1962	8	x	x	
1963	8	x		

BASIN: Cimarron

1952	3	x	
1953	3	x	
1954	15	x	
1955	25	x	
1956	16	x	
1957	21	x	
1958	29	x	
1959	6	x	
1960	16	x	
1961	8	x	x
1962	9	x	x
1963	14	x	x

Table 1.--Station inventory in alphabetical order.--Continued.

WATER YEAR	NUMBER SAMPLE	COMMON CONSTIT	DISS SOLIDS	DAILY COND	DAILY TEMP	TRACE ELEM	NUTRI- ENTS	OXYGEN RESOURCE	ORGAN- ICS	BIOL	SUSP SED
Cimarron River at Mannford						STA NO: 07164000		LAT: 360932		LONG: 0962354	
COUNTY: Creek						BASIN: Cimarron					
1950	79	x	x	x	x						
1951	80	x	x	x	x	x					
1952	103	x	x	x	x	x					
1960	7	x	x			x					
1961	6	x	x			x					
1962	9	x	x								
1963	17	x	x								
Cimarron River near Mocane						STA NO: 07157000		LAT: 365832		LONG: 1001900	
COUNTY: Beaver						BASIN: Cimarron					
1947	43	x	x	x	x	x					
1948	46	x	x	x	x	x					
1949	5	x	x								
1952	4	x									
1953	10	x	x								
1954	36	x									
1955	46	x									
1956	33	x									
1957	28	x									
1958	31	x									
1959	17	x									
1960	34	x	x			x					
1961	10	x	x			x					
1962	12	x	x								
1963	28	x	x			x					
1964	2	x	x			x					

Table 1.--Station inventory in alphabetical order.--Continued.

WATER YEAR	NUMBER SAMPLE	COMMON CONSTIT	DISS SOLIDS	DAILY COND	DAILY TEMP	TRACE ELEM	NUTRI- ENTS	OXYGEN RESOURCE	ORGAN- ICS	BIOL	SUSP SED
Cimarron River near Okeene COUNTY: Kingfisher				BASIN: Cimarron		STA NO: -----		LAT: 360710	LONG: 0981006		
1953	2	x	x								
Cimarron River at Perkins COUNTY: Payne				BASIN: Cimarron		STA NO: 07161000		LAT: 355732	LONG: 0970149		
1950	1	x	x								
1953	167	x	x	x	x						
1954	139	x	x	x	x						
1955	97	x	x	x	x	x					
1956	76	x	x	x	x	x					
1957	119	x	x	x	x	x					
1958	113	x	x	x	x	x					
1959	94	x	x	x	x	x					
1960	83	x	x	x	x	x					
1961	86	x	x	x	x	x					
1962	108	x	x	x	x	x					
1963	95	x	x	x	x	x					
1965	38	x	x	x	x						
1966	78	x	x	x	x						
1967	46	x	x	x	x	x					
1968	90	x	x	x	x						
1969	146	x	x	x	x						
1970	66	x	x	x	x			x			
1971	70	x	x	x	x			x	x		
1972	36	x	x	x	x			x			
1973	36	x	x	x	x			x			
1974	36	x	x	x	x			x			
1975	50	x	x	x	x	x	x	x	x	x	

Table 1.--Station inventory in alphabetical order.--Continued.

WATER YEAR	NUMBER SAMPLE	COMMON CONSTIT	DISS SOLIDS	DAILY COND	DAILY TEMP	TRACE ELEM	NUTRI- ENTS	OXYGEN RESOURCE	ORGAN- ICS	BIOL	SUSP SED
Cimarron River near Rosston COUNTY: Harper				BASIN: Cimarron		STA NO: -----		LAT: 365839	LONG: 0995832		
1953	2	x	x								
Cimarron River near Waynoka COUNTY: Woods				BASIN: Cimarron		STA NO: 07158000		LAT: 363102	LONG: 0985245		
1951	4	x	x								
1952	15	x									
1953	31	x	x								
1954	31	x									
1955	28	x									
1956	20	x									
1957	25	x									
1958	14	x									
1959	10	x									
1960	22	x	x								
1961	11	x	x								
1962	12	x	x								
1963	27	x									
1968	13	x	x	x	x						
1969	49	x	x	x	x						
1970	40	x	x	x	x						
1971	38	x	x	x	x						
1972	33	x	x	x	x						
1973	33	x	x	x	x						
1974	33	x	x	x	x						
1975	28	x	x	x	x						

Table 1.--Station inventory in alphabetical order.--Continued.

WATER YEAR	NUMBER SAMPLE	COMMON CONSTIT	DISS SOLIDS	DAILY COND	DAILY TEMP	TRACE ELEM	NUTRI- ENTS	OXYGEN RESOURCE	ORGAN- ICS	BIOL	SUSP SED
Clear Creek near Elmwood COUNTY: Beaver				BASIN: North Canadian			STA NO: 07234100	LAT: 363842	LONG: 1003007		
1952	5	x									
1953	5	x									
Clear Creek near May COUNTY: Harper				BASIN: North Canadian			STA NO: 07234300	LAT: 363722	LONG: 0995100		
1954	3	x									
1955	4	x									
1956	4	x									
1957	2	x									
1958	4	x									
1960	4	x									
Clear Creek near Norman COUNTY: Cleveland				BASIN: Canadian			STA NO: 07229601	LAT: 351212	LONG: 0971520		
1961	2	x	x								
Clear Boggy Creek at Ada COUNTY: Pontotoc				BASIN: Red			STA NO: -----	LAT: 344528	LONG: 0963937		
1958	3	x									
Clear Boggy Creek near Caney COUNTY: Atoka				BASIN: Red			STA NO: 07335000	LAT: 341509	LONG: 0961219		
1952	8	x									
1953	4	x									
1954	8	x									

WATER YEAR	NUMBER SAMPLE	COMMON CONSTIT	DISS SOLIDS	DAILY COND	DAILY TEMP	TRACE ELEM	NUTRI- ENTS	OXYGEN RESOURCE	ORGAN- ICS	BIOL	SUSP SED
---------------	------------------	-------------------	----------------	---------------	---------------	---------------	----------------	--------------------	---------------	------	-------------

1955	6	x				
1956	47	x	x	x	x	x
1957	73	x	x	x	x	x
1958	350	x		x	x	
1959	349	x		x	x	
1960	4	x	x			x
1961	3	x	x			x
1962	9	x	x			
1963	13	x	x			
1964	36	x	x			
1965	13	x	x			
1966	31	x	x			
1967	30	x	x			
1968	31	x				
1969	26	x				
1970	12	x	x			
1971	28	x	x			
1972	24	x	x			
1973	33	x	x			
1974	24	x	x			
1975	4	x	x			

STA NO: 07334400 LAT: 343245 LONG: 0962430

BASIN: Red

1958	3	x	
1960	2	x	
1962	10	x	x

Table 1.--Station inventory in alphabetical order.--Continued.

WATER YEAR	NUMBER SAMPLE	COMMON CONSTIT	DISS SOLIDS	DAILY COND	DAILY TEMP	TRACE ELEM	NUTRI- ENTS	OXYGEN RESOURCE	ORGAN- ICS	BIOL	SUSP SED
Clear Boggy Creek near Wapanucka COUNTY: Atoka						BASIN: Red		STA NO: -----	LAT: 342211	LONG: 0961916	
1958	2	x									
Coal Creek near McAlester COUNTY: Pittsburg						BASIN: Canadian		STA NO: 07232027	LAT: 350207	LONG: 0954200	
1960	2	x	x								
1961	6	x									
<u>18/</u> Cobb Creek near Fort Cobb COUNTY: Caddo						BASIN: Washita		STA NO: 07326000	LAT: 350837	LONG: 0982133	
1947	41	x	x	x	x	x					
1948	34	x	x	x	x	x					
1950	2	x	x								
1951	5	x	x								
1952	8	x									
1953	6	x									
1954	9	x									
1955	8	x									
1956	8	x									
1957	7	x									
1958	3	x									
1960	6	x	x								
1963	18	x									

18/ Published as Pond Creek near Fort Cobb

Table 1.--Station inventory in alphabetical order.--Continued.

WATER YEAR	NUMBER SAMPLE	COMMON CONSTIT	DISS SOLIDS	DAILY COND	DAILY TEMP	TRACE ELEM	NUTRI- ENTS	OXYGEN RESOURCE	ORGAN- ICS	BIOL	SUSP SED
---------------	------------------	-------------------	----------------	---------------	---------------	---------------	----------------	--------------------	---------------	------	-------------

Coldwater Creek near Hardesty
COUNTY: Texas

STA NO: 07233000 LAT: 363838 LONG: 1011238
BASIN: North Canadian

1952	3	x	
1953	3	x	
1954	3	x	
1955	5	x	
1956	4	x	
1957	3	x	
1958	30	x	
1959	10	x	
1960	10	x	
1961	8	x	x
1962	10	x	x
1963	19	x	x

Coon Creek near Dewey
COUNTY: Washington

STA NO: 07174510 LAT: 364655 LONG: 0955605
BASIN: Verdigris

1952	8	x	x
1953	3	x	x

Cotton Creek near Copan
COUNTY: Washington

STA NO: 07174150 LAT: 365620 LONG: 0955500
BASIN: Verdigris

1952	8	x	x
1953	1	x	x
1967	11	x	x
1968	23	x	

Table 1.--Station inventory in alphabetical order.--Continued.

WATER YEAR	NUMBER SAMPLE	COMMON CONSTIT	DISS SOLIDS	DAILY COND	DAILY TEMP	TRACE ELEM	NUTRI- ENTS	OXYGEN RESOURCE	ORGAN- ICS	BIOL	SUSP SED
Cottonwood Creek near Guthrie COUNTY: Logan				BASIN: Cimarron			STA NO: 07159800	LAT: 355245	LONG: 0972630		
1952	7	x									
1953	7	x									
1954	10	x									
1955	7	x									
1956	10	x									
1957	12	x									
1958	8	x									
1959	9	x									
1960	7	x									
1961	5	x	x								
Cottonwood Creek at Seward COUNTY: Logan				BASIN: Cimarron			STA NO: 07149750	LAT: 354743	LONG: 0972932		
1973	51	x	x	x	x	x		x		x	
1974	52	x	x	x	x	x		x		x	
1975	52	x	x	x	x	x	x	x		x	
Cow Creek near Comanche COUNTY: Stephens				BASIN: Red			STA NO: 07313533	LAT: 342200	LONG: 0975720		
1959	2	x	x								
1961	2	x	x								
Cow Creek at Waurika COUNTY: Jefferson				BASIN: Red			STA NO: 07313600	LAT: 341055	LONG: 0980005		
1960	2	x	x								
1961	6	x	x								

Table 1.--Station inventory in alphabetical order.--Continued.

WATER YEAR	NUMBER SAMPLE	COMMON CONSTIT	DISS SOLIDS	DAILY COND	DAILY TEMP	TRACE ELEM	NUTRI- ENTS	OXYGEN RESOURCE	ORGAN- ICS	BIOL	SUSP SED
---------------	------------------	-------------------	----------------	---------------	---------------	---------------	----------------	--------------------	---------------	------	-------------

Cow Creek at Waurika--Continued

1962	6	x	x
1963	6	x	
1967	15	x	x
1968	15	x	x
1969	14	x	
1970	16	x	x

Coweta Creek near Coweta
COUNTY: Wagoner

STA NO: 07165572	LAT: 355624	LONG: 0953936
BASIN: Arkansas		

1961	2	x	x
------	---	---	---

Criner Creek near Criner
COUNTY: McClain

STA NO: 07328173	LAT: 345820	LONG: 0973600
BASIN: Washita		

1961	6	x	x
------	---	---	---

Criner Creek near Payne
COUNTY: McClain

STA NO: 07328200	LAT: 345420	LONG: 0973230
BASIN: Washita		

1958	28	x	
1959	5	x	x
1960	3	x	x

Crooked Creek near Medford
COUNTY: Grant

STA NO: -----	LAT: 364840	LONG: 0975904
BASIN: Salt Fork Arkansas		

1958	11	x	
1959	5	x	

Table 1.--Station inventory in alphabetical order.--Continued.

WATER YEAR	NUMBER SAMPLE	COMMON CONSTIT	DISS SOLIDS	DAILY COND	DAILY TEMP	TRACE ELEM	NUTRI- ENTS	OXYGEN RESOURCE	ORGAN- ICS	BIOL	SUSP SED
Crooked Creek near Nye, Kansas COUNTY: Meade (Kans)						STA NO: 07157500		LAT: 370202	LONG: 1001155		
						BASIN: Cimarrón					
1947	41	x	x	x	x						
1958	10	x									
1959	2	x									
1960	8	x									
1961	5	x	x								
1962	10	x	x								
1963	25	x	x			x					
Dead Indian Creek near Kingfisher COUNTY: Kingfisher						STA NO: -----		LAT: 355128	LONG: 0975823		
						BASIN: Cimarron					
1959	2	x									
Deep Creek near Okeene COUNTY: Major						STA NO: -----		LAT: 361128	LONG: 0981900		
						BASIN: Cimarron					
1959	2	x	x								
Deep Fork near Arcadian COUNTY: Oklahoma						STA NO: 07242350		LAT: 353910	LONG: 0972058		
						BASIN: Deep Fork					
1970	60	x	x	x	x	x	x	x	x	x	
1971	75	x	x	x	x	x	x	x	x		
1972	75	x	x	x	x	x	x	x	x		
1973	97	x	x	x	x	x	x	x	x		
1974	69	x	x	x	x	x	x	x	x		
1975	68	x	x	x	x	x	x	x	x		

62

Deep Fork near Beggs				STA NO: 07243500		LAT: 354015		LONG: 0960408	
COUNTY: Okmulgee				BASIN: Deep Fork					
1952	77	x	x	x	x	x			
1953	95	x	x	x	x	x			
1954	68	x	x	x	x	x			
1955	82	x	x	x	x	x			
1956	55	x	x	x	x	x			
1957	64	x	x	x	x	x			
1958	91	x	x	x	x	x			
1959	58	x	x	x	x	x			
1960	67	x	x	x	x	x			
1961	53	x	x	x	x	x			
1962	74	x	x	x	x	x			
1963	49	x	x	x	x	x			
1964	50	x	x	x	x				
1965	65	x	x	x	x	x			
1966	53	x	x	x	x				
1967	46	x	x	x	x				
1968	68	x	x	x	x				
1969	79	x	x	x	x		x		
1970	56	x	x	x	x				
1971	65	x	x	x	x				
1972	36	x	x	x	x				
1973	36	x	x	x	x				
1974	36	x	x	x	x				
1975	37	x	x	x	x				

STA NO: 07242400 LAT: 353830 LONG: 0965330

1960	6	x	x
------	---	---	---

63

[illegible]

Table 1.--Station inventory in alphabetical order.--Continued.

WATER YEAR	NUMBER SAMPLE	COMMON CONSTIT	DISS SOLIDS	DAILY COND	DAILY TEMP	TRACE ELEM	NUTRI- ENTS	OXYGEN RESOURCE	ORGAN- ICS	BIOL	SUSP SED
Deep Fork near Welty COUNTY: Creek				STA NO: ----- BASIN: Deep Fork				LAT: 354046	LONG: 0962447		
1954	8	x									
1955	7	x									
1956	7	x									
1957	3	x									
Deep Fork at Witcher COUNTY: Oklahoma				STA NO: 07242300 BASIN: Deep Fork				LAT: 353541	LONG: 0972506		
1960	2	x	x								
1961	2	x	x								
1962	8	x	x								
Deep Red Run near Randlett COUNTY: Cotton				STA NO: 07311500 BASIN: Red				LAT: 341315	LONG: 0982710		
1948	2	x	x								
1950	80	x	x	x	x	x					
1951	54	x	x	x	x	x					
1952	3	x									
1954	6	x									
1955	5	x									
1956	2	x									
1958	4	x									
1960	10	x	x								
1961	8	x	x								
1962	8	x	x								
1963	8	x	x								
1969	33	x	x	x	x						
1970	32	x	x	x	x						

Table 1.--Station inventory in alphabetical order.--Continued.

WATER YEAR	NUMBER SAMPLE	COMMON CONSTIT	DISS SOLIDS	DAILY COND	DAILY TEMP	TRACE ELEM	NUTRI- ENTS	OXYGEN RESOURCE	ORGAN- ICS	BIOL	SUSP SED
Deep Red Run near Randlett--Continued											
1971	33	x	x	x	x						
Deep Red Run near Taylor COUNTY: Cotton						BASIN: Red		STA NO: 07311505	LAT: 341234	LONG: 0981951	
1959	2	x	x								
Deer Creek near Deer Creek COUNTY: Grant						BASIN: Salt Fork Arkansas		STA NO: -----	LAT: 364849	LONG: 0973010	
1958	16	x									
1959	4	x	x								
Deer Creek at Hydro COUNTY: Caddo						BASIN: Canadian		STA NO: 07228400	LAT: 353242	LONG: 0983432	
1951	19/ 1	x									
1952	19/ 8	x									
1953	19/ 12	x	x								
1954	19/ 11	x									
1955	19/ 10	x									
1956	19/ 7	x									
1957	19/ 6	x									
1958	19/ 4	x									
1960	5	x	x								
1961	26	x	x								
1962	15	x	x								
1963	26	x	x								

19/ Published 1951-1958 as Deer Creek near Hydro

Table 1.--Station inventory in alphabetical order.--Continued.

WATER YEAR	NUMBER SAMPLE	COMMON CONSTIT	DISS SOLIDS	DAILY COND	DAILY TEMP	TRACE ELEM	NUTRI- ENTS	OXYGEN RESOURCE	ORGAN- ICS	BIOL	SUSP SED
Dog Creek near Claremore COUNTY: Rogers						STA NO: -----		LAT: 361741	LONG: 0953605		
BASIN: Verdigris											
1952	5	x	x								
1953	1	x	x								
Double Creek Subwatershed No. 5 near Ramona COUNTY: Washington						STA NO: 07175000		LAT: 363050	LONG: 0955625		
BASIN: Verdigris											
1954	1	x									
1955	3	x									
1957	11	x									
1965	3	x	x			x					
1967	1	x	x								
1968	1	x	x								
1969	1	x	x								
Driftwood Creek near Driftwood COUNTY: Alfalfa						STA NO: 07149411		LAT: 475045	LONG: 0982133		
BASIN: Salt Fork Arkansas											
1962	3	x	x								
Dry Creek near Comanche COUNTY: Stephens						STA NO: 07313566		LAT: 342143	LONG: 0980108		
BASIN: Red											
1961	2	x	x								
Dry Creek near Kendrick COUNTY: Lincoln						STA NO: 07243000		LAT: 354655	LONG: 0965120		
BASIN: Deep Fork											
1955	1	x									
1958	9	x									

Table 1.--Station inventory in alphabetical order.--Continued.

WATER YEAR	NUMBER SAMPLE	COMMON CONSTIT	DISS SOLIDS	DAILY COND	DAILY TEMP	TRACE ELEM	NUTRI- ENTS	OXYGEN RESOURCE	ORGAN- ICS	BIOL	SUSP SED
---------------	------------------	-------------------	----------------	---------------	---------------	---------------	----------------	--------------------	---------------	------	-------------

Dry Creek near Kendrick--Continued

1959	7	x									
1960	3	x									
1966	3	x	x								x
1967	5	x	x								x
1968	1	x	x								
1970	4	x	x								
1971	1	x	x								x
1973	1	x	x								x

Duck Creek near Blackwell
COUNTY: Kay

STA NO: ----- LAT: 364809 LONG: 0971032
BASIN: Salt Fork Arkansas

1958 20/ 5 x
1959 10 x

Duck Creek near Tonkawa
COUNTY: Kay

STA NO: 07152059 LAT: 364050 LONG: 0971400
BASIN: Salt Fork Arkansas

1953 1 x
1962 3 x x

Eagle Chief Creek near Aline
COUNTY: Alfalfa

STA NO: 07158100 LAT: 362624 LONG: 0983023
BASIN: Cimarron

1953 9 x
1954 1 x
1955 1 x
1958 6 x
1959 3 x

20/ Published 1958 as Duck Creek near Kildare

Table 1.--Station inventory in alphabetical order.--Continued.

WATER YEAR	NUMBER SAMPLE	COMMON CONSTIT	DISS SOLIDS	DAILY COND	DAILY TEMP	TRACE ELEM	NUTRI- ENTS	OXYGEN RESOURCE	ORGAN- ICS	BIOL	SUSP SED
Eagle Chief Creek near Carmine COUNTY: Alfalfa						BASIN: Cimarron		STA NO: 07158090	LAT: 363445	LONG: 0983036	
1953	8	x									
1954	8	x									
Eagle Chief Creek at Cleo Springs COUNTY: Major						BASIN: Cimarron		STA NO: 07158105	LAT: 362418	LONG: 0982652	
1952	10	x									
1953	9	x									
1954	8	x									
1955	1	x									
East Bitter Creek near Tabler COUNTY: Grady						BASIN: Washita		STA NO: 07327440	LAT: 350500	LONG: 0975000	
1960	3	x									
1961	2	x	x								
1968	78	x	x	x	x	x	x				
1969	85	x	x	x	x	x	x				
1970	62	x	x	x	x	x	x				
1971	70	x	x	x	x	x	x				
East Branch Sandstone Creek near Elk City COUNTY: Roger Mills						BASIN: Washita		STA NO: 07322500	LAT: 353120	LONG: 0993148	
1958	3	x									

Table 1.--Station inventory in alphabetical order.--Continued.

WATER YEAR	NUMBER SAMPLE	COMMON CONSTIT	DISS SOLIDS	DAILY COND	DAILY TEMP	TRACE ELEM	NUTRI- ENTS	OXYGEN RESOURCE	ORGAN- ICS	BIOL	SUSP SED
<u>21/</u> East Cache Creek near Apache COUNTY: Caddo						BASIN: Red		STA NO: -----	LAT: 345246	LONG: 0982207	
1951	1	x	x								
East Cache Creek near Elgin COUNTY: Comanche						BASIN: Red		STA NO: 07309000	LAT: 344655	LONG: 0982200	
1956	36	x	x	x	x	x					
1958	70	x		x	x						
<u>22/</u> East Cache Creek near Lawton COUNTY: Comanche						BASIN: Red		STA NO: -----	LAT: 343539	LONG: 0982210	
1959	3	x	x								
East Cache Creek near Walters COUNTY: Cotton						BASIN: Red		STA NO: 07311000	LAT: 342144	LONG: 0981656	
1947	<u>23/</u> 1	x	x								
1948	<u>23/</u> 2	x	x								
1951	<u>23/</u> 1	x	x								
1952	<u>23/</u> 54	x	x	x	x	x					
1953	<u>23/</u> 51	x	x	x	x	x					
1954	<u>23/</u> 3	x									
1955	<u>23/</u> 3	x									
1958	<u>23/</u> 3	x									
1959	<u>23/</u> 2	x	x								
<u>21/</u>	Published as Cache Creek near Apache										
<u>22/</u>	Published as Cache Creek near Lawton										
<u>23/</u>	Published 1947-1963 as Cache Creek near Walters										

Table 1.--Station inventory in alphabetical order.--Continued.

WATER YEAR	NUMBER SAMPLE	COMMON CONSTIT	DISS SOLIDS	DAILY COND	DAILY TEMP	TRACE ELEM	NUTRI- ENTS	OXYGEN RESOURCE	ORGAN- ICS	BIOL	SUSP SED
---------------	------------------	-------------------	----------------	---------------	---------------	---------------	----------------	--------------------	---------------	------	-------------

East Cache Creek near Walters--Continued

1960	<u>23/</u>	6	x	x							
1961	<u>23/</u>	9	x	x							
1962	<u>23/</u>	7	x	x							
1963	<u>23/</u>	17	x								
1970		47	x	x	x	x					
1971		57	x	x	x	x					
1972		36	x	x	x	x					
1973		36	x	x	x	x					
1974		36	x	x	x	x					
1975		30	x	x	x	x					

71

East Chetonia Creek near Cyril
COUNTY: Caddo

BASIN: Washita

STA NO: -----

LAT: 345302

LONG: 0981049

1958 2 x

East Elk Creek near Rocky
COUNTY: Washita

BASIN: North Fork Red

STA NO: 07304403

LAT: 350928

LONG: 0990430

1961 2 x

East Elm Creek near Moore
COUNTY: Cleveland

BASIN: Canadian

STA NO: 07229442

LAT: 351910

LONG: 0972122

1960 2 x x

23/ Published 1947-1963 as Cache Creek near Walters

Table 1.--Station inventory in alphabetical order.--Continued.

WATER YEAR	NUMBER SAMPLE	COMMON CONSTIT	DISS SOLIDS	DAILY COND	DAILY TEMP	TRACE ELEM	NUTRI- ENTS	OXYGEN RESOURCE	ORGAN- ICS	BIOL	SUSP SED
Eldorado Springs near Eldorado COUNTY: Jackson						BASIN: Red		STA NO: 07299725	LAT: 342330	LONG: 0994020	
1950	1	x	x								
Elk Creek near Elk City COUNTY: Washita						BASIN: North Fork Red		STA NO: 07304107	LAT: 352507	LONG: 0992410	
1960	2	x	x								
Elk Creek near Hobart COUNTY: Kiowa						BASIN: North Fork Red		STA NO: 07304500	LAT: 345451	LONG: 0990649	
1949	1	x	x								
1950	62	x	x	x	x	x					
1951	56	x	x	x	x	x					
1952	3	x									
1954	6	x									
1955	5	x									
1956	7	x									
1957	3	x									
1958	2	x									
1959	57	x	x	x	x	x					
1960	59	x	x	x	x	x					
1961	58	x	x	x	x	x					
1962	85	x	x	x	x	x					
1963	48	x	x	x	x	x					
1970	44	x	x	x	x	x					
1971	54	x	x	x	x	x					
1972	66	x	x	x	x						
1973	76	x	x	x	x						

Table 1.--Station inventory in alphabetical order.--Continued.

WATER YEAR	NUMBER SAMPLE	COMMON CONSTIT	DISS SOLIDS	DAILY COND	DAILY TEMP	TRACE ELEM	NUTRI- ENTS	OXYGEN RESOURCE	ORGAN- ICS	BIOL	SUSP SED
Elk Creek near Hobart--Continued											
1974	56	x	x	x	x						
1975	46	x	x	x	x						
Elk River near Tiff City, Missouri COUNTY: McDonald (Mo)						BASIN: Neosho		STA NO: 07189000	LAT: 363750	LONG: 0943512	
1948	36	x	x	x	x	x					
1949	36	x	x	x	x	x					
1951	1	x									
1952	11	x									
1953	15	x									
1954	8	x									
1955	9	x									
1956	3	x									
1957	2	x									
1958	5	x									
1960	11	x	x								
1961	6	x	x								
Elm Creek near Moore COUNTY: Cleveland						BASIN: Canadian		STA NO: 07229421	LAT: 351911	LONG: 0972223	
1960	3	x	x								
1961	2	x	x								
Elm Fork North Fork Red River near Carl COUNTY: Harmon						BASIN: North Fork Red		STA NO: 07303400	LAT: 360042	LONG: 0995412	
1960	7	x	x			x					
1961	3	x	x			x					

Table 1.--Station inventory in alphabetical order.--Continued.

WATER YEAR	NUMBER SAMPLE	COMMON CONSTIT	DISS SOLIDS	DAILY COND	DAILY TEMP	TRACE ELEM	NUTRI- ENTS	OXYGEN RESOURCE	ORGAN- ICS	BIOL	SUSP SED
---------------	------------------	-------------------	----------------	---------------	---------------	---------------	----------------	--------------------	---------------	------	-------------

Elm Fork North Fork Red River near Carl--Continued

1962	10	x	x								
1963	7	x	x								
1968	14	x	x	x	x						
1969	51	x	x	x	x						
1970	48	x	x	x	x						
1971	52	x	x	x	x						
1972	35	x	x	x	x						
1973	36	x	x	x	x						
1974	36	x	x	x	x						
1975	35	x	x	x	x						

74

Elm Fork North Fork Red River near Mangum
COUNTY: Greer

STA NO: 07303500

LAT: 345536

LONG: 0993000

BASIN: North Fork Red

1951 <u>24/</u>	3	x	x								
1958 <u>24/</u>	2	x									
1960	2	x									
1962	10	x	x								
1963	9	x	x								
1968	14	x	x	x	x						
1969	52	x	x	x	x						
1970	46	x	x	x	x						
1971	47	x	x	x	x						
1972	36	x	x	x	x						
1973	33	x	x	x	x						
1974	35	x	x	x	x						
1975	36	x	x	x	x						

24/ Published 1951 & 1958 as Elm Fork Red River near Mangum

Table 1.--Station inventory in alphabetical order.--Continued.

WATER YEAR	NUMBER SAMPLE	COMMON CONSTIT	DISS SOLIDS	DAILY COND	DAILY TEMP	TRACE ELEM	NUTRI- ENTS	OXYGEN RESOURCE	ORGAN- ICS	BIOL	SUSP SED
Elm Fork North Fork Red River at Salton Crossing						STA NO: 07303395		LAT: 350115		LONG: 0995658	
COUNTY: Harmon				BASIN: North Fork Red							
1960	4	x	x			x					
1961	3	x	x			x					
1973	16	x	x	x	x						
1974	36	x	x	x	x						
1975	35	x	x	x	x						
Evansville Creek near Evansville, Arkansas						STA NO: -----		LAT: 354818		LONG: 0942847	
COUNTY: Washington (Ark)				BASIN: Illinois							
1958	5	x									
1959	8	x	x			x					
Finn Creek near Payne						STA NO: 07328250		LAT: 345400		LONG: 0972630	
COUNTY: McClain				BASIN: Washita							
1961	10	x	x								
Finn Creek near Story						STA NO: 07328300		LAT: 345100		LONG: 0972630	
COUNTY: McClain				BASIN: Washita							
1951	1	x									
1952	8	x									
1953	8	x									
1954	8	x									
1955	6	x									
1956	6	x									
1957	5	x									
1958	35	x									

Table 1.--Station inventory in alphabetical order.--Continued.

WATER YEAR	NUMBER SAMPLE	COMMON CONSTIT	DISS SOLIDS	DAILY COND	DAILY TEMP	TRACE ELEM	NUTRI- ENTS	OXYGEN RESOURCE	ORGAN- ICS	BIOL	SUSP SED
Finn Creek near Story--Continued											
1959	5	x	x								
1960	3	x	x								
Fish Creek near Wetumka COUNTY: Hughes						STA NO: 07242109		LAT: 351300	LONG: 0961120		
						BASIN: North Canadian					
1960	2	x	x								
Flint Creek near Kansas COUNTY: Delaware						STA NO: 07196000		LAT: 361154	LONG: 0943230		
						BASIN: Illinois					
1955	1	x									
1956	9	x									
1957	4	x									
1958	2	x									
1959	5	x									
1960	29	x	x			x					
1961	3	x									
1963	3	x									
Fort Cobb Reservoir near Fort Cobb COUNTY: Caddo						STA NO: 07325900		LAT: 350930	LONG: 0982140		
						BASIN: Washita					
1960	1	x	x								
1961	4	x	x								
1962	5	x	x								

Table 1.--Station inventory in alphabetical order.--Continued.

WATER YEAR	NUMBER SAMPLE	COMMON CONSTIT	DISS SOLIDS	DAILY COND	DAILY TEMP	TRACE ELEM	NUTRI- ENTS	OXYGEN RESOURCE	ORGAN- ICS	BIOL	SUSP SED
Fort Supply Lake near Fort Supply COUNTY: Woodward						STA NO: 07236500		LAT: 363114		LONG: 0993416	
BASIN: North Canadian											
1949	1	x	x								
1950	1	x	x								
1953	3	x									
Foss Reservoir near Foss COUNTY: Custer						STA NO: 07324300		LAT: 353218		LONG: 0991040	
BASIN: Washita											
1963	6	x									
1964	11	x	x			x					
1965	13	x	x			x					
1966	13	x	x			x					
1967	11	x	x			x					
1968	12	x	x			x					
1969	9	x	x								
1970	11	x	x								
1971	12	x	x								
1972	12	x	x								
1973	11	x	x				x				
1974	7	x	x				x				
Fourche Maline River near Red Oak COUNTY: Latimer						STA NO: 07247500		LAT: 345444		LONG: 0950920	
BASIN: Arkansas											
1952	6	x									
1954	1	x									
1956	13	x									
1957	8	x									
1958	11	x									
1959	9	x									

Table 1.--Station inventory in alphabetical order.--Continued.

WATER YEAR	NUMBER SAMPLE	COMMON CONSTIT	DISS SOLIDS	DAILY COND	DAILY TEMP	TRACE ELEM	NUTRI- ENTS	OXYGEN RESOURCE	ORGAN- ICS	BIOL	SUSP SED
---------------	------------------	-------------------	----------------	---------------	---------------	---------------	----------------	--------------------	---------------	------	-------------

Fourche Maline River near Red Oak--Continued

1960	10	x									
1963	2	x									

Gaines Creek near Canadian
COUNTY: Pittsburg

STA NO: 07232050 LAT: 351210 LONG: 0953530

BASIN: Canadian

1960	11	x	x
1961	8	x	x
1962	7	x	x

Gaines Creek near Krebs
COUNTY: Pittsburg

STA NO: 07232000 LAT: 345900 LONG: 0953700

BASIN: Canadian

1946	3	x	x
1947	9	x	x
1950	6	x	x
1951	2	x	x
1960	11	x	x
1961	8	x	
1962	7	x	x

Glenn Creek near Cold Springs
COUNTY: Kiowa

STA NO: 07305302 LAT: 344530 LONG: 0985900

BASIN: North Fork Red

1961	2	x	x
------	---	---	---

Table 1.--Station inventory in alphabetical order.--Continued.

WATER YEAR	NUMBER SAMPLE	COMMON CONSTIT	DISS SOLIDS	DAILY COND	DAILY TEMP	TRACE ELEM	NUTRI- ENTS	OXYGEN RESOURCE	ORGAN- ICS	BIOL	SUSP SED
Glover Creek near Glover COUNTY: McCurtain						BASIN: Red		STA NO: 07337900	LAT: 340551	LONG: 0945407	
1949	<u>25/</u> 1	x	x								
1953	1	x	x								
1962	9	x	x								
1963	13	x	x								
<u>26/</u> Graves Creek near Wetumka COUNTY: Hughes						BASIN: North Canadian		STA NO: 07242090	LAT: 351040	LONG: 0961500	
1962	6	x	x								
1963	8	x	x								
Great Salt Plains Lake near Jet COUNTY: Alfalfa						BASIN: Salt Fork Arkansas		STA NO: 07150000	LAT: 364440	LONG: 0980808	
1950	1	x	x								
Greenleaf Creek near Braggs COUNTY: Muskogee						BASIN: Arkansas		STA NO: 07194545	LAT: 353657	LONG: 0951006	
1953	4	x									
1954	2	x									
1955	1	x									
Greenleaf Lake near Braggs COUNTY: Muskogee						BASIN: Arkansas		STA NO: 07194540	LAT: 353700	LONG: 0951005	
1949	1	x	x								
<u>25/</u>	Published 1949 as Glover River near Broken Bow										
<u>26/</u>	Published as Grief Creek near Wetumka										

Table 1.--Station inventory in alphabetical order.--Continued.

WATER YEAR	NUMBER SAMPLE	COMMON CONSTIT	DISS SOLIDS	DAILY COND	DAILY TEMP	TRACE ELEM	NUTRI- ENTS	OXYGEN RESOURCE	ORGAN- ICS	BIOL	SUSP SED
Greenleaf Lake near Braggs--Continued											
1951	1	x									
1952	6	x									
Hackberry Creek near Sharon COUNTY: Woodward						STA NO: -----		LAT: 361354	LONG: 0991506		
						BASIN: North Canadian					
1956	1	x									
Heyburn Lake near Heyburn COUNTY: Creek						STA NO: 07165000		LAT: 355652	LONG: 0961755		
						BASIN: Arkansas					
∞ 1961	2	x	x								
Hog Creek near Norman COUNTY: Cleveland						STA NO: -----		LAT: 351357	LONG: 0971344		
						BASIN: Canadian					
1953	3	x									
Hog Creek near Stella COUNTY: Cleveland						STA NO: 07229801		LAT: 351900	LONG: 0971500		
						BASIN: Canadian					
1960	3	x	x								
1961	2	x	x								
Hominy Creek near Hominy COUNTY: Osage						STA NO: 07176770		LAT: 362824	LONG: 0962245		
						BASIN: Verdigris					
1950	4	x	x								
1951	4	x	x								
1952	8	x	x								

87

[illegible]

Table 1.--Station inventory in alphabetical order.--Continued.

WATER YEAR	NUMBER SAMPLE	COMMON CONSTIT	DISS SOLIDS	DAILY COND	DAILY TEMP	TRACE ELEM	NUTRI- ENTS	OXYGEN RESOURCE	ORGAN- ICS	BIOL	SUSP SED
Honey Creek near Turner Falls COUNTY: Murray						BASIN: Washita		STA NO: 07329860	LAT: 342605	LONG: 0970820	
1949	1	x	x								
1950	1	x	x								
1951	2	x	x								
1954	1	x									
House Creek near Terilton COUNTY: Pawnee						BASIN: Cimarron		STA NO: 07163900	LAT: 361112	LONG: 0962918	
1953	1	x									
1954	8	x									
1955	1	x									
Hoyle Creek near Ames COUNTY: Major						BASIN: Cimarron		STA NO: 07158140	LAT: 361448	LONG: 0981138	
1952	8	x									
1953	5	x									
1954	4	x									
Illinois River near Gore COUNTY: Sequoyah						BASIN: Illinois		STA NO: 07198000	LAT: 353423	LONG: 0950407	
1948	40	x	x	x	x	x					
1952	4	x									
1954	12	x	x	x	x	x					
1955	12	x	x	x	x	x					
1956	12	x	x	x	x	x					
1957	12	x	x	x	x	x					
1958	12	x	x	x	x	x					

Table 1.--Station inventory in alphabetical order.--Continued.

WATER YEAR	NUMBER SAMPLE	COMMON CONSTIT	DISS SOLIDS	DAILY COND	DAILY TEMP	TRACE ELEM	NUTRI- ENTS	OXYGEN RESOURCE	ORGAN- ICS	BIOL	SUSP SED
---------------	------------------	-------------------	----------------	---------------	---------------	---------------	----------------	--------------------	---------------	------	-------------

Illinois River near Gore--Continued

1959	12	x	x	x	x	x					
1960	12	x	x	x	x	x					
1961	12	x	x	x	x	x					
1962	12	x	x	x	x	x					
1963	27	x	x	x	x	x					
1964	22	x	x								
1965	24	x	x								
1966	22	x	x								
1967	22	x	x								
1968	19	x	x								
1969	23	x	x								
83 1970	23	x	x								
1971	23	x	x								
1972	20	x	x								
1973	23	x	x								x
1974	23	x	x								x
1975	24	x	x								

Illinois River near Tahlequah
COUNTY: Cherokee

STA NO: 07196500 LAT: 355517 LONG: 0945515
BASIN: Illinois

1960	24	x	x
1961	6	x	x

Illinois River near Watts
COUNTY: Adair

STA NO: 07195500 LAT: 360748 LONG: 0943412
BASIN: Illinois

1955	1	x
1956	10	x
1957	4	x

WATER YEAR	NUMBER SAMPLE	COMMON CONSTIT	DISS SOLIDS	DAILY COND	DAILY TEMP	TRACE ELEM	NUTRI- ENTS	OXYGEN RESOURCE	ORGAN- ICS	BIOL	SUSP SED
---------------	------------------	-------------------	----------------	---------------	---------------	---------------	----------------	--------------------	---------------	------	-------------

[illegible]

LAT: 362138 LONG: 0991748

1951	1	x
1952	4	x
1953	3	x
1954	2	x
1955	3	x
1956	4	x
1957	1	x

LAT: 350945 LONG: 094225

1960	8	x	x
1961	4	x	x

Table 1.--Station inventory in alphabetical order.--Continued.

WATER YEAR	NUMBER SAMPLE	COMMON CONSTIT	DISS SOLIDS	DAILY COND	DAILY TEMP	TRACE ELEM	NUTRI- ENTS	OXYGEN RESOURCE	ORGAN- ICS	BIOL	SUSP SED
Keystone Lake near Cleveland COUNTY: Pawnee				BASIN: Arkansas		STA NO: 07153150		LAT: 361430		LONG: 0962140	
1966	7	x	x								
1967	12	x	x								
1968	10	x	x								
1969	8	x	x								
1970	15	x	x								
1971	15	x	x								
1972	17	x	x								
1973	15	x	x								
1974	10	x	x								
Keystone Lake near Sand Springs COUNTY: Tulsa				BASIN: Arkansas		STA NO: 07164200		LAT: 360905		LONG: 0961505	
1965	15	x	x								
1966	22	x	x			x					
1967	14	x	x			x		x			
1968	13	x	x								
1969	15	x	x								
1970	12	x	x								
1971	20	x	x								
1972	16	x	x								
1973	19	x	x								
1974	20	x	x								
1975	2	x	x								
Kiamichi River near Belzoni COUNTY: Pushmataha				BASIN: Red		STA NO: 07336500		LAT: 341202		LONG: 0952903	
1948	41	x	x	x	x	x					

Table 1.--Station inventory in alphabetical order.--Continued.

WATER YEAR	NUMBER SAMPLE	COMMON CONSTIT	DISS SOLIDS	DAILY COND	DAILY TEMP	TRACE ELEM	NUTRI- ENTS	OXYGEN RESOURCE	ORGAN- ICS	BIOL	SUSP SED
---------------	------------------	-------------------	----------------	---------------	---------------	---------------	----------------	--------------------	---------------	------	-------------

Kiamichi River near Belzoni--Continued

1949	36	x	x	x	x	x					
1950	36	x	x	x	x	x					
1951	12	x	x	x	x	x					
1952	12	x	x	x	x	x					
1953	16	x	x	x	x	x					
1954	17	x	x	x	x	x					
1962	9	x	x								
1963	12	x	x								

Kiamichi River near Big Cedar
COUNTY: LeFlore

BASIN: Red

STA NO: 07335700

LAT: 343818

LONG: 0943645

1966	12	x	x			x					
1967	11	x	x			x			x		
1968	14	x	x			x	x	x	x		x
1969	12	x	x			x	x	x	x	x	
1970	11	x	x			x		x	x	x	
1971	12	x	x			x		x	x	x	
1972	11	x	x			x		x	x	x	
1973	12	x	x			x	x	x	x	x	
1974	12	x	x			x	x	x	x	x	
1975	12	x	x			x	x	x	x	x	

Kiamichi River near Sawyer
COUNTY: Choctaw

Basin: Red

STA NO: 07336700

LAT: 340030

LONG: 0952300

1962	10	x	x								
------	----	---	---	--	--	--	--	--	--	--	--

Table 1.--Station inventory in alphabetical order.--Continued.

WATER YEAR	NUMBER SAMPLE	COMMON CONSTIT	DISS SOLIDS	DAILY COND	DAILY TEMP	TRACE ELEM	NUTRI- ENTS	OXYGEN RESOURCE	ORGAN- ICS	BIOL	SUSP SED
Kingfisher Creek near Kingfisher COUNTY: Kingfisher				BASIN: Cimarron			STA NO: 07159200	LAT: 355212	LONG: 0975558		
1959	2	x	x								
Kiowa Creek near Slapout COUNTY: Beaver				BASIN: North Canadian			STA NO: 07234200	LAT: 363655	LONG: 1001000		
1952	2	x									
1953	4	x									
1954	4	x									
1955	4	x									
1956	3	x									
1957	2	x									
1958	4	x									
1960	4	x									
<u>27/</u> Lake Altus at Lugert COUNTY: Kiowa				BASIN: North Fork Red			STA NO: 07302500	LAT: 345315	LONG: 0991747		
1949	1	x	x								
1950	3	x	x								
1951	6	x	x								
1952	9	x	x								
1955	2	x	x								
1956	9	x	x								
1957	9	x	x								

27/ Published as Altus-Lugert Reservoir near Lugert

[illegible]

Table 1.--Station inventory in alphabetical order.--Continued.

WATER YEAR	NUMBER SAMPLE	COMMON CONSTIT	DISS SOLIDS	DAILY COND	DAILY TEMP	TRACE ELEM	NUTRI- ENTS	OXYGEN RESOURCE	ORGAN- ICS	BIOL	SUSP SED
Lake Texoma near Denison, Texas COUNTY: Bryan						BASIN: Red		STA NO: 07331500	LAT: 334905	LONG: 0963420	
1949	1	x	x								
1950 <u>28/</u>	5	x	x								
1951 <u>29/</u>	4	x	x								
Lake Thunderbird near Norman COUNTY: Cleveland						BASIN: Canadian		STA NO: 07229900	LAT: 351315	LONG: 0971305	
1965	5	x	x								
1966	1	x	x								
1967	9	x	x								
1968	15	x	x								
1969	15	x	x								
1970	12	x	x								
1971	13	x	x								
1972	12	x	x								
1973	11	x	x				x				
1974	11	x	x				x				
1975	8	x	x								
Lake Wister near Wister COUNTY: LeFlore						BASIN: Arkansas		STA NO: 07248000	LAT: 345610	LONG: 0944310	
1960	12	x	x			x					
1961	12	x	x			x					
1962	11	x	x			x					
1963	12	x	x			x					
<u>28/</u>	Published 1950 as Lake Texoma near Durant										
<u>29/</u>	Published 1951 as Lake Texoma near Colbert										

Table 1.--Station inventory in alphabetical order.--Continued.

WATER YEAR	NUMBER SAMPLE	COMMON CONSTIT	DISS SOLIDS	DAILY COND	DAILY TEMP	TRACE ELEM	NUTRI- ENTS	OXYGEN RESOURCE	ORGAN- ICS	BIOL	SUSP SED
---------------	------------------	-------------------	----------------	---------------	---------------	---------------	----------------	--------------------	---------------	------	-------------

Lake Wister near Wister--Continued

1964	2	x	x								
------	---	---	---	--	--	--	--	--	--	--	--

Lawrence Springs near Drake
COUNTY: Murray

BASIN: Washita

STA NO: 07329880

LAT: 342730

LONG: 0965620

1952 <u>30/</u>	1	x									
1953	1	x									
1955 <u>30/</u>	1	x									
1956 <u>30/</u>	1	x									

Leader Creek at Tupelo
COUNTY: Coal

BASIN: Red

STA NO: 07334420

LAT: 343555

LONG: 0962345

1958 <u>31/</u>	2	x									
1960	2	x									

Lebos Creek near Eldorado
COUNTY: Jackson

BASIN: Red

STA NO: 07299710

LAT: 342845

LONG: 0994040

1952	5	x									
1953	1	x									
1954	2	x									
1955	4	x									
1958	2	x									
1961	3	x	x								
1962	9	x	x								
1963	10	x	x								

30/ Published 1952, 1955-1966 as Lawrence Springs near Sulphur

31/ Published 1958 as Leader Creek near Tupelo

Table 1.--Station inventory in alphabetical order.--Continued.

WATER YEAR	NUMBER SAMPLE	COMMON CONSTIT	DISS SOLIDS	DAILY COND	DAILY TEMP	TRACE ELEM	NUTRI- ENTS	OXYGEN RESOURCE	ORGAN- ICS	BIOL	SUSP SED
Lee Creek near Short COUNTY: Sequoyah						BASIN: Arkansas		STA NO: 07249800	LAT: 343345	LONG: 0943200	
1958	5	x									
1959	11	x	x			x					
1960	8	x	x								
1961	4	x									
Lightning Creek near Alluwe COUNTY: Nowata						BASIN: Verdigris		STA NO: 07171240	LAT: 363854	LONG: 0952906	
1952	8	x	x								
1953	3	x	x								
1959	10	x	x								
Little River near Alikchi COUNTY: McCurtain						BASIN: Red		STA NO: 07337150	LAT: 341100	LONG: 0950640	
1953	1	x	x								
1962	<u>32/</u> 8	x	x								
Little River near Cerrogordo COUNTY: McCurtain						BASIN: Red		STA NO: 07339100	LAT: 335630	LONG: 0942830	
1961	11	x	x								
1962	17	x	x								
1963	14	x	x								

32/ Published 1962 as Little River near Ringold

Table 1.--Station inventory in alphabetical order.--Continued.

WATER YEAR	NUMBER SAMPLE	COMMON CONSTIT	DISS SOLIDS	DAILY COND	DAILY TEMP	TRACE ELEM	NUTRI- ENTS	OXYGEN RESOURCE	ORGAN- ICS	BIOL	SUSP SED
Little River near Dewright COUNTY: Seminole						BASIN: Canadian		STA NO: 07230597	LAT: 360620	LONG: 0964005	
1953	1	x	x								
1959	<u>33/</u> 2	x	x								
1961	4	x	x								
Little River near Garvin COUNTY: McCurtain						BASIN: Red		STA NO: 07337950	LAT: 335818	LONG: 0945610	
1953	1	x	x								
Little River near Harjo COUNTY: Pottawatomie						BASIN: Canadian		STA NO: 07230531	LAT: 361310	LONG: 0954935	
1961	4	x	x								
Little River near Idabel, below Lukfata Creek COUNTY: McCurtain						BASIN: Red		STA NO: 07338500	LAT: 335628	LONG: 0944530	
1948	<u>34/</u> 47	x	x	x	x	x					
1949	<u>34/</u> 39	x	x	x	x	x					
1950	<u>34/</u> 37	x	x	x	x	x					
1951	<u>34/</u> 15	x	x	x	x	x					
1952	<u>34/</u> 27	x	x	x	x	x					
1953	<u>34/</u> 26	x	x	x	x	x					
1954	<u>34/</u> 21	x	x	x	x	x					
1961	11	x	x								
1962	17	x	x								

33/ Published 1959 as Little River near Bowlegs34/ Published 1948-1954 as Little River near Idabel

WATER YEAR	NUMBER SAMPLE	COMMON CONSTIT	DISS SOLIDS	DAILY COND	DAILY TEMP	TRACE ELEM	NUTRI- ENTS	OXYGEN RESOURCE	ORGAN- ICS	BIOL	SUSP SED
---------------	------------------	-------------------	----------------	---------------	---------------	---------------	----------------	--------------------	---------------	------	-------------

1963	15	x	x	
1969	3	x		x
1970	12	x	x	x
1971	11	x	x	x
1972	12	x	x	x
1973	9	x	x	x

BASIN: Canadian

93

BASIN: Red

1953	1	x	x
------	---	---	---

BASIN: Canadian

1951	1	x	x			
1952	37	x	x	x	x	x
1953	70	x	x	x	x	x
1954	9	x				
1955	13	x				
1956	5	x				
1957	2	x				
1959	2	x	x			
1961	4	x	x			

Table 1.--Station inventory in alphabetical order.--Continued.

WATER YEAR	NUMBER SAMPLE	COMMON CONSTIT	DISS SOLIDS	DAILY COND	DAILY TEMP	TRACE ELEM	NUTRI- ENTS	OXYGEN RESOURCE	ORGAN- ICS	BIOL	SUSP SED
---------------	------------------	-------------------	----------------	---------------	---------------	---------------	----------------	--------------------	---------------	------	-------------

Little River near Norman, below Lake Thunderbird STA NO: 07230000 LAT: 351314 LONG: 0971314
COUNTY: Cleveland BASIN: Canadian

1953	35/ 6	x	x								
1954	35/ 72	x	x	x	x	x					
1955	35/ 65	x	x	x	x	x					
1956	35/ 52	x	x	x	x	x					
1957	35/ 72	x	x	x	x	x					
1958	35/ 68	x	x	x	x	x					
1959	35/ 46	x	x	x	x	x					
1960	35/ 51	x	x	x	x	x					
1961	35/ 54	x	x	x	x	x					
1962	35/ 66	x	x	x	x	x					
1963	35/ 59	x	x	x	x	x					
1964	35/ 48	x	x	x	x	x					
1965	8	x	x								

Little River near Sasakwa STA NO: 07231000 LAT: 345902 LONG: 0963301
COUNTY: Seminole BASIN: Canadian

1951	1	x									
1952	10	x	x								
1953	10	x	x								
1954	8	x									
1955	9	x									
1956	85	x	x	x	x	x					
1957	112	x	x	x	x	x					
1958	360	x		x	x						
1959	358	x		x	x						
1960	353	x	x	x	x						

35/ Published 1953-1964 as Little River below Hog Creek near Norman

Table 1.--Station inventory in alphabetical order.--Continued.

WATER YEAR	NUMBER SAMPLE	COMMON CONSTIT	DISS SOLIDS	DAILY COND	DAILY TEMP	TRACE ELEM	NUTRI- ENTS	OXYGEN RESOURCE	ORGAN- ICS	BIOL	SUSP SED
---------------	------------------	-------------------	----------------	---------------	---------------	---------------	----------------	--------------------	---------------	------	-------------

Little River near Sasakwa--Continued

1961	329	x	x	x	x						
1962	106	x	x	x	x	x					
1963	57	x	x	x	x	x					
1964	48	x	x	x	x	x					
1965	70	x	x	x	x						
1966	46	x	x	x	x						
1967	55	x	x	x	x						
1968	87	x	x	x							
1969	91	x	x	x	x		x				
1970	77	x	x	x	x						
1971	82	x	x	x	x						
1972	32	x	x	x	x						
1973	35	x	x	x	x						
1974	35	x	x	x	x						
1975	36	x	x	x	x						

Little River near Tecumseh
COUNTY: Pottawatomie

STA NO: 07230500

LAT: 351025

LONG: 0965555

BASIN: Canadian

1951	1	x									
1952	8	x									
1953	6	x									
1954	7	x									
1955	6	x									
1956	5	x									
1957	4	x									
1958	8	x									
1959	4	x	x								
1960	6	x	x			x					
1961	15	x	x			x					

Table 1.--Station inventory in alphabetical order.--Continued.

WATER YEAR	NUMBER SAMPLE	COMMON CONSTIT	DISS SOLIDS	DAILY COND	DAILY TEMP	TRACE ELEM	NUTRI- ENTS	OXYGEN RESOURCE	ORGAN- ICS	BIOL	SUSP SED
---------------	------------------	-------------------	----------------	---------------	---------------	---------------	----------------	--------------------	---------------	------	-------------

Little River near Tecumseh--Continued

1962	10	x	x								
1963	18	x									

36/ Little River near Wright City
COUNTY: McCurtain

BASIN: Red

STA NO: 07337500 LAT: 340410 LONG: 0950247

1953	1	x	x								
------	---	---	---	--	--	--	--	--	--	--	--

Little Beaver Creek near Duncan
COUNTY: Stephens

BASIN: Red

STA NO: 07313000 LAT: 342935 LONG: 0980650

96	1948	3	x	x							
	1949	42	x	x	x	x					
	1951	66	x	x	x	x	x				
	1952	8	x								
	1953	7	x								
	1954	5	x								
	1955	5	x								
	1956	3	x								
	1958	2	x								
	1959	8	x								
	1960	5	x	x							
	1961	2	x	x							
	1962	6	x	x							
	1963	16	x	x			x				

36/ Published as Little River near Valliant

98

WATER YEAR	NUMBER SAMPLE	COMMON CONSTIT	DISS SOLIDS	DAILY COND	DAILY TEMP	TRACE ELEM	NUTRI- ENTS	OXYGEN RESOURCE	ORGAN- ICS	BIOL	SUSP SED
Little Deep Fork Creek near Edna						STA NO: 07243450		LAT: 354200		LONG: 0961350	
COUNTY: Creek				BASIN: Deep Fork							
1951	1	x									
1952	8	x									
1953	8	x									
1954	8	x									
1955	4	x									
1956	3	x									
1957	4	x									
1960	7	x	x								
1961	6	x	x								
1962	7	x	x								
Little Lee Creek near Short						STA NO: 07249900		LAT: 353441		LONG: 0943320	
COUNTY: Sequoyah				BASIN: Arkansas							
1959	<u>38/</u>	3	x				x				
1961		4	x								
Little Sallisaw Creek near Sallisaw						STA NO: -----		LAT: 352405		LONG: 0944819	
COUNTY: Sequoyah				BASIN: Arkansas							
1959		4	x								
Little Turkey Creek near Erick						STA NO: -----		LAT: 351705		LONG: 0995234	
COUNTY: Beckham				BASIN: North Fork Red							
1953		1	x								
38/ Published 1959 as Little Lee Creek near Nicut											

Table 1.--Station inventory in alphabetical order.--Continued.

WATER YEAR	NUMBER SAMPLE	COMMON CONSTIT	DISS SOLIDS	DAILY COND	DAILY TEMP	TRACE ELEM	NUTRI- ENTS	OXYGEN RESOURCE	ORGAN- ICS	BIOL	SUSP SED
Little Vian Creek near Vian COUNTY: Sequoyah						BASIN: Arkansas		STA NO: 07245119	LAT: 352930	LONG: 0945710	
1960	2	x									
Little Washita River near Cyril COUNTY: Caddo						BASIN: Washita		STA NO: -----	LAT: 345246	LONG: 0981301	
1958	31	x									
Little Washita River at Ninnekah COUNTY: Grady						BASIN: Washita		STA NO: 07327500	LAT: 345724	LONG: 0975534	
66 1958	33	x									
1959	9	x	x								
1961	4	x	x								
1962	5	x	x								
1963	8	x									
Little Washita river east of Ninnekah COUNTY: Grady						BASIN: Washita		STA NO: -----	LAT: 345821	LONG: 0975209	
1958	31	x									
1959	2	x	x								
Little Washita River near Ninnekah COUNTY: Grady						BASIN: Washita		STA NO: 07327490	LAT: 345641	LONG: 0975708	
1948	1	x	x								
1949	3	x	x								
1950	2	x	x								
1951	3	x	x								

Table 1.--Station inventory in alphabetical order.--Continued.

WATER YEAR	NUMBER SAMPLE	COMMON CONSTIT	DISS SOLIDS	DAILY COND	DAILY TEMP	TRACE ELEM	NUTRI- ENTS	OXYGEN RESOURCE	ORGAN- ICS	BIOL	SUSP SED
---------------	------------------	-------------------	----------------	---------------	---------------	---------------	----------------	--------------------	---------------	------	-------------

Little Washita River near Ninnekah--Continued

1952	54	x	x	x	x	x					
1953	8	x									
1954	5	x									
1955	6	x									
1956	2	x									
1968	54	x	x	x	x	x	x				
1969	75	x	x	x	x	x	x				
1970	49	x	x	x	x	x	x				
1971	65	x	x	x	x	x	x				

 100 Little Wewoka Creek near Wetumka
 COUNTY: Hughes

STA NO: 07242080

LAT: 351300

LONG: 0961745

BASIN: North Canadian

1962	6	x	x
1963	10	x	x

Longtown Creek near Enterprise
COUNTY: Haskell

STA NO: 07244550

LAT: 351034

LONG: 0952307

BASIN: Canadian

1952	2	x	x
1953	2	x	x

Lost Creek at Seneca, Missouri
COUNTY: Newton (Mo)

STA NO: 07188500

LAT: 365028

LONG: 0943630

BASIN: Neosho

1951	1	x	
1952	11	x	
1953	11	x	
1954	7	x	
1955	9	x	

Table 1.--Station inventory in alphabetical order.--Continued.

WATER YEAR	NUMBER SAMPLE	COMMON CONSTIT	DISS SOLIDS	DAILY COND	DAILY TEMP	TRACE ELEM	NUTRI- ENTS	OXYGEN RESOURCE	ORGAN- ICS	BIOL	SUSP SED
Lost Creek at Seneca, Missouri--Continued											
1956	3	x									
1957	1	x									
1958	5	x									
McCarty Creek near Cement COUNTY: Caddo						BASIN: Washita		STA NO: 07327449	LAT: 345500	LONG: 0980700	
1958	6	x									
1959	4	x	x								
1960	7	x	x								
TOT	McGee Creek near Stringtown COUNTY: Atoka					BASIN: Red		STA NO: 07333800	LAT: 342633	LONG: 0955210	
	1956	7	x								
	1957	5	x								
	1958	8	x								
	Medicine Creek near Fort Sill COUNTY: Comanche					BASIN: Red		STA NO: 07309950	LAT: 344030	LONG: 0982308	
1951	1	x	x								
Medicine Lodge River near Driftwood COUNTY: Alfalfa						BASIN: Salt Fork Arkansas		STA NO: 07149302	LAT: 365357	LONG: 0982001	
1962	5	x	x								

Table 1.--Station inventory in alphabetical order.--Continued.

WATER YEAR	NUMBER SAMPLE	COMMON CONSTIT	DISS SOLIDS	DAILY COND	DAILY TEMP	TRACE ELEM	NUTRI- ENTS	OXYGEN RESOURCE	ORGAN- ICS	BIOL	SUSP SED
Medicine Lodge River near Kiowa, Kansas						STA NO: 07149000		LAT: 370217		LONG: 0982804	
COUNTY: Barber (Kans)				BASIN: Salt Fork Arkansas							
1955	47	x	x	x	x	x					
1956	5	x									
1957	5	x									
1960	4	x	x			x					
1961	3	x	x			x					
1962	5	x	x								
1974	36	x	x	x	x		x				
1975	36	x	x	x	x						
Mill Creek near Mill Creek						STA NO: 07331200		LAT: 342418		LONG: 0965147	
COUNTY: Johnston				BASIN: Washita							
1952	1	x									
1953	10	x									
1954	8	x									
1955	7	x									
1960	2	x									
Mill Creek near Ravia						STA NO: 07331250		LAT: 341535		LONG: 0964837	
COUNTY: Johnston				BASIN: Washita							
1969	36	x	x	x	x						
Montezuma Creek near Schulter						STA NO: -----		LAT: 353208		LONG: 0955705	
COUNTY: Okmulgee				BASIN: Deep Fork							
1957	2	x									

Table 1.--Station inventory in alphabetical order.--Continued.

WATER YEAR	NUMBER SAMPLE	COMMON CONSTIT	DISS SOLIDS	DAILY COND	DAILY TEMP	TRACE ELEM	NUTRI- ENTS	OXYGEN RESOURCE	ORGAN- ICS	BIOL	SUSP SED
Mountain Fork below Eagletown COUNTY: McCurtain						BASIN: Red		STA NO: 07339010	LAT: 340000	LONG: 0943600	
1961	9	x	x								
1962	17	x	x								
1963	9	x	x								
Mountain Fork near Eagletown COUNTY: McCurtain						BASIN: Red		STA NO: 07339000	LAT: 340230	LONG: 0943715	
1948	39	x	x	x	x	x					
1953	1	x	x								
1955	11	x	x		x	x					
1961	34	x	x	x	x	x					
1962	61	x	x	x	x	x					
1963	55	x	x	x	x	x					
Mud Creek near Courtney COUNTY: Jefferson						BASIN: Red		STA NO: 07315700	LAT: 340020	LONG: 0973400	
1960	6	x	x								
1962	8	x	x								
1963	9	x									
Mud Creek near Grady COUNTY: Jefferson						BASIN: Red		STA NO: 07315697	LAT: 340400	LONG: 0973804	
1951	1	x									
1952	5	x									
1960	3	x	x								
1961	7	x	x								

Table 1.--Station inventory in alphabetical order.--Continued.

WATER YEAR	NUMBER SAMPLE	COMMON CONSTIT	DISS SOLIDS	DAILY COND	DAILY TEMP	TRACE ELEM	NUTRI- ENTS	OXYGEN RESOURCE	ORGAN- ICS	BIOL	SUSP SED
Muddy Boggy Creek near Coalgate COUNTY: Coal						BASIN: Red		STA NO: 07332750	LAT: 343200	LONG: 096120	
1962	9	x	x								
Muddy Boggy Creek near Farris COUNTY: Atoka						BASIN: Red		STA NO: 07334000	LAT: 341617	LONG: 095544	
1948	44	x	x	x	x	x					
1950	5	x	x								
1951	3	x	x								
1952	8	x									
1953	4	x									
1954	7	x									
1955	7	x									
1956	5	x									
1957	10	x									
1958	7	x									
1962	9	x	x								
1963	19	x	x								
1964	8	x									
<u>39/</u> Muddy Boggy Creek near Unger COUNTY: Choctaw						BASIN: Red		STA NO: 07335300	LAT: 340120	LONG: 095450	
1962	10	x	x								
Neosho River near Chouteau COUNTY: Mayes						BASIN: Neosho		STA NO: 07191500	LAT: 361413	LONG: 095133	
1951	38	x	x	x	x	x					
<u>39/</u> Published as Muddy Boggy River near Unger											

WATER YEAR	NUMBER SAMPLE	COMMON CONSTIT	DISS SOLIDS	DAILY COND	DAILY TEMP	TRACE ELEM	NUTRI- ENTS	OXYGEN RESOURCE	ORGAN- ICS	BIOL	SUSP SED
---------------	------------------	-------------------	----------------	---------------	---------------	---------------	----------------	--------------------	---------------	------	-------------

1952	9	x
1953	8	x
1954	<u>11</u>	x
1955	10	x
1956	9	x
1957	10	x
1958	7	x
1960	2	x

STA NO: 07185000 LAT: 365546 LONG: 0945726

105

1948	45	x	x	x	x	x
1949	48	x	x	x	x	x
1950	51	x	x	x	x	x
1951	49	x	x	x	x	x
1952	62	x	x	x	x	x
1953	49	x	x	x	x	x
1954	44	x	x	x	x	x
1960	9	x	x			
1961	5	x	x			
1962	8	x	x			
1963	8	x				
1964	15	x	x			
1965	19	x	x			
1966	14	x	x			
1967	15	x	x			x
1968	9	x	x			
1969	14	x	x			x
1970	18	x	x			x

Table 1.--Station inventory in alphabetical order.--Continued.

WATER YEAR	NUMBER SAMPLE	COMMON CONSTIT	DISS SOLIDS	DAILY COND	DAILY TEMP	TRACE ELEM	NUTRI- ENTS	OXYGEN RESOURCE	ORGAN- ICS	BIOL	SUSP SED
---------------	------------------	-------------------	----------------	---------------	---------------	---------------	----------------	--------------------	---------------	------	-------------

Neosho River near Commerce--Continued

1971	12	x	x					x			
1972	12	x	x					x			
1973	9	x	x					x			

Neosho River near Fort Gibson
COUNTY: Cherokee

BASIN: Neosho

STA NO: 07193500

LAT: 355115

LONG: 0951345

901

1952	12	x	x	x	x	x					
1953	12	x	x	x	x	x					
1954	12	x	x	x	x	x					
1955	12	x	x	x	x	x					
1956	12	x	x	x	x	x					
1957	12	x	x	x	x	x					
1958	12	x	x	x	x	x					
1959	12	x	x	x	x	x					
1960	12	x	x	x	x	x					
1961	12	x	x	x	x	x					
1962	12	x	x	x	x	x					
1963	16	x	x	x	x	x					
1964	20	x	x								
1965	21	x	x								
1966	20	x	x								
1967	19	x	x				x				
1968	9	x	x								
1969	17	x	x					x			
1970	23	x	x								
1971	18	x	x								
1972	18	x	x								
1973	34	x	x			x	x	x		x	x

Table 1.--Station inventory in alphabetical order.--Continued.

WATER YEAR	NUMBER SAMPLE	COMMON CONSTIT	DISS SOLIDS	DAILY COND	DAILY TEMP	TRACE ELEM	NUTRI- ENTS	OXYGEN RESOURCE	ORGAN- ICS	BIOL	SUSP SED
---------------	------------------	-------------------	----------------	---------------	---------------	---------------	----------------	--------------------	---------------	------	-------------

Neosho River near Fort Gibson--Continued

1974	12	x	x	x	x	x	x	x	x	x	x
1975	13	x	x	x	x	x	x	x	x	x	x

Neosho River near Langley
COUNTY: Mayes

BASIN: Neosho

STA NO: 07190500

LAT: 362615

LONG: 0950244

1950	4	x	x								
1951	4	x	x								
1952 40/	12	x	x	x	x	x					
1953 40/	12	x	x	x	x	x					
1954 40/	12	x	x	x	x	x					
1955 40/	8	x	x								
1956	14	x	x	x	x	x					
1957	37	x	x	x	x	x					
1958	12	x	x	x	x	x					
1959	12	x	x	x	x	x					

Neosho River near Wagoner
COUNTY: Wagoner

BASIN: Neosho

STA NO: 07192500

LAT: 355543

LONG: 0951603

1948	39	x	x	x	x	x					
1949	39	x	x	x	x	x					
1950	39	x	x	x	x	x					

Ninemile Beaver Creek near Letitia
COUNTY: Comanche

BASIN: Red

STA NO: -----

LAT: 343936

LONG: 0981140

1961	2	x	x								
------	---	---	---	--	--	--	--	--	--	--	--

40/ Published 1952-1955 as Neosho River at Pensacola Reservoir near Langley

Table 1.--Station inventory in alphabetical order.--Continued.

WATER YEAR	NUMBER SAMPLE	COMMON CONSTIT	DISS SOLIDS	DAILY COND	DAILY TEMP	TRACE ELEM	NUTRI- ENTS	OXYGEN RESOURCE	ORGAN- ICS	BIOL	SUSP SED
North Boggy Creek at Enid, at Garriott Road COUNTY: Garfield						BASIN: Cimarron		STA NO: 07160290	LAT: 362326	LONG: 0975206	
1975	3	x	x			x	x	x	x	x	x
North Boggy Creek near Stringtown COUNTY: Atoka						BASIN: Red		STA NO: 07333000	LAT: 343108	LONG: 0960339	
1956	11	x									
1957	4	x									
1958	8	x									
1959	2	x									
801	<u>41/</u> North Branch Quartermaster Creek near Moorewood COUNTY: Custer						BASIN: Washita		STA NO: -----	LAT: 354516	LONG: 0992135
	1959	2	x	x							
North Canadian River at Canton COUNTY: Blaine						BASIN: North Canadian		STA NO: 07239000	LAT: 360445	LONG: 0983525	
1951	4	x	x								
1952	12	x	x	x	x	x					
1953	11	x	x	x	x	x					
1954	6	x	x	x	x	x					
1955	6	x									
1956	10	x									
1957	12	x	x				x				
1958	12	x	x				x				
1959	12	x	x				x				

41/ Published as Quartermaster Creek near Moorewood

Table 1.--Station inventory in alphabetical order.--Continued.

WATER YEAR	NUMBER SAMPLE	COMMON CONSTIT	DISS SOLIDS	DAILY COND	DAILY TEMP	TRACE ELEM	NUTRI- ENTS	OXYGEN RESOURCE	ORGAN- ICS	BIOL	SUSP SED
North Canadian River near El Reno COUNTY: Canadian						STA NO: 07239500		LAT: 353344		LONG: 0975732	
BASIN: North Canadian											
1950	2	x	x								
1951	4	x	x								
1953	1	x									
1955	24	x	x	x	x	x					
1956	39	x	x	x	x	x					
1957	40	x	x	x	x	x					
1974	74	x	x	x	x	x	x	x	x		
1975	62	x	x	x	x	x	x	x	x		
North Canadian River near Eufaula COUNTY: McIntosh						STA NO: 07244500		LAT: 351900		LONG: 0953420	
BASIN: North Canadian											
1952	2	x	x								
1953	2	x	x								
1960	4	x	x			x					
1961	3	x	x								
North Canadian River near Fort Reno COUNTY: Canadian						STA NO: 07239450		LAT: 353659		LONG: 0980357	
BASIN: North Canadian											
1974	15	x	x			x	x	x	x	x	
1975	22	x	x			x	x	x	x	x	
North Canadian River near Harrah COUNTY: Oklahoma						STA NO: 07241550		LAT: 353001		LONG: 0971137	
BASIN: North Canadian											
1969	70	x	x	x	x						
1970	86	x	x	x	x	x		x			
1971	87	x	x	x	x	x		x			

WATER YEAR	NUMBER SAMPLE	COMMON CONSTIT	DISS SOLIDS	DAILY COND	DAILY TEMP	TRACE ELEM	NUTRI- ENTS	OXYGEN RESOURCE	ORGAN- ICS	BIOL	SUSP SED
---------------	------------------	-------------------	----------------	---------------	---------------	---------------	----------------	--------------------	---------------	------	-------------

1972	85	x	x	x	x	x		x
1973	89	x	x	x	x	x	x	x
1974	67	x	x	x	x	x	x	x
1975	70	x	x	x	x	x	x	x

LONG: 0972540

BASIN: North Canadian

1952	3	x	x
1960	4	x	x
1961	3	x	x
1962	6	x	x
1963	9	x	x

LONG: 0973947

BASIN: North Canadian

1960	4	x	x
1961	3	x	x

LONG: 0954145

BASIN: North Canadian

1960	5	x	x
1961	6	x	x
1962	5	x	x
1963	9	x	x

Table 1.--Station inventory in alphabetical order.--Continued.

WATER YEAR	NUMBER SAMPLE	COMMON CONSTIT	DISS SOLIDS	DAILY COND	DAILY TEMP	TRACE ELEM	NUTRI- ENTS	OXYGEN RESOURCE	ORGAN- ICS	BIOL	SUSP SED
---------------	------------------	-------------------	----------------	---------------	---------------	---------------	----------------	--------------------	---------------	------	-------------

North Canadian River near Seiling
COUNTY: Major

STA NO: 07238000

LAT: 361106

LONG: 0985515

BASIN: North Canadian

1951	4	x	x								
1953	1	x									
1954	31	x									
1955	27	x									
1956	18	x									
1957	21	x									
1958	15	x									
1959	3	x									
1968	12	x	x								
1969	19	x	x								
1970	18	x	x								
1971	10	x	x								
1974	15	x	x			x	x	x	x	x	
1975	23	x	x			x	x	x	x	x	

North Canadian River near Wetumka
COUNTY: Hughes

STA NO: 07242000

LAT: 351553

LONG: 0961225

BASIN: North Canadian

1952	3	x									
1954	104	x	x	x	x	x					
1955	90	x	x	x	x	x					
1956	80	x	x	x	x	x					
1957	101	x	x	x	x	x					
1958	362	x		x	x						
1959	363	x		x	x						
1960	369	x	x	x	x	x					
1961	369	x	x	x	x	x					
1962	82	x	x	x	x	x					
1963	62	x	x	x	x	x					

Table 1.--Station inventory in alphabetical order.--Continued.

WATER YEAR	NUMBER SAMPLE	COMMON CONSTIT	DISS SOLIDS	DAILY COND	DAILY TEMP	TRACE ELEM	NUTRI- ENTS	OXYGEN RESOURCE	ORGAN- ICS	BIOL	SUSP SED
---------------	------------------	-------------------	----------------	---------------	---------------	---------------	----------------	--------------------	---------------	------	-------------

North Canadian River near Wetumka--Continued

1964	72	x	x	x	x	x					
1965	80	x	x	x	x						
1966	69	x	x	x	x						
1967	64	x	x	x	x						
1968	72	x	x	x	x						
1969	83	x	x	x	x		x				
1970	58	x	x	x	x						
1971	56	x	x	x	x						
1972	36	x	x	x	x						
1973	36	x	x	x	x						
1974	35	x	x	x	x						
1975	36	x	x	x	x						

North Canadian River at Woodward
COUNTY: Woodward

STA NO: 07237500

LAT: 362618

LONG: 0991640

BASIN: North Canadian

1955	1	x									
1958	5	x									
1959	2	x									
1961	5	x	x								
1962	8	x	x								
1963	21	x	x								
1975	11	x	x	x	x	x	x	x	x	x	x

North Canadian River near Yukon
COUNTY: Canadian

STA NO: 07239700

LAT: 353227

LONG: 0974431

BASIN: North Canadian

1952	4	x	x								
1953	50	x	x	x	x	x					
1954	52	x	x	x	x	x					

Table 1.--Station inventory in alphabetical order.--Continued.

WATER YEAR	NUMBER SAMPLE	COMMON CONSTIT	DISS SOLIDS	DAILY COND	DAILY TEMP	TRACE ELEM	NUTRI- ENTS	OXYGEN RESOURCE	ORGAN- ICS	BIOL	SUSP SED
---------------	------------------	-------------------	----------------	---------------	---------------	---------------	----------------	--------------------	---------------	------	-------------

North Fork Red River near Carter
COUNTY: Beckham

STA NO: 07301500
BASIN: North Fork Red

LAT: 351005 LONG: 0993025

1949	1	x	x								
1950	2	x	x								
1951	4	x	x								
1958	3	x									
1959	3	x	x								
1960	6	x	x			x					
1961	3	x	x			x					
1962	10	x	x								
1963	6	x	x								
1968	11	x	x	x	x						
1969	46	x	x	x	x			x			
1970	40	x	x	x	x			x			
1971	15	x	x	x	x			x			
1972	44	x	x	x	x			x			
1973	35	x	x	x	x			x			
1974	29	x	x	x	x						
1975	34	x	x	x	x						

North Fork Red River near Erick
COUNTY: Beckham

STA NO: 07301450
BASIN: North Fork Red

LAT: 351800 LONG: 0995230

1952	2	x									
1960	7	x	x								
1961	10	x	x								
1962	10	x	x								
1963	9	x	x								

Table 1.--Station inventory in alphabetical order.--Continued.

WATER YEAR	NUMBER SAMPLE	COMMON CONSTIT	DISS SOLIDS	DAILY COND	DAILY TEMP	TRACE ELEM	NUTRI- ENTS	OXYGEN RESOURCE	ORGAN- ICS	BIOL	SUSP SED
North Fork Red River near Headrick COUNTY: Tillman						STA NO: 07305000		LAT: 343804		LONG: 0990547	
BASIN: North Fork Red											
1951	3	x	x								
1952	2	x									
1954	4	x									
1955	10	x									
1956	5	x									
1957	1	x									
1958	5	x									
1959	7	x									
1960	69	x	x	x	x	x					
1961	108	x	x	x	x	x					
1962	108	x	x	x	x	x					
1963	76	x	x	x	x	x					
1968	14	x	x	x	x						
1969	51	x	x	x	x						
1970	35	x	x	x	x						
1971	50	x	x	x	x						
1972	35	x	x	x	x						
1973	35	x	x	x	x						
1974	36	x	x	x	x						
1975	59	x	x	x	x	x	x	x	x	x	x

North Fork Red River near Lugert, below Altus Dam STA NO: 07303000 LAT: 345326 LONG: 0991822
COUNTY: Greer BASIN: North Fork Red

1963 4 x x

Table 1.--Station inventory in alphabetical order.--Continued.

WATER YEAR	NUMBER SAMPLE	COMMON CONSTIT	DISS SOLIDS	DAILY COND	DAILY TEMP	TRACE ELEM	NUTRI- ENTS	OXYGEN RESOURCE	ORGAN- ICS	BIOL	SUSP SED
North Fork Red River near Texola COUNTY: Beckham						STA NO: ----- BASIN: North Fork Red		LAT: 351738		LONG: 0995926	
1954	1	x									
North Fork Red River near Tipton COUNTY: Tillman						STA NO: 07307028 BASIN: North Fork Red		LAT: 343026		LONG: 0991228	
1960	2	x	x								
North Mud Creek near Ringling COUNTY: Jefferson						STA NO: 07315681 BASIN: Red		LAT: 340950		LONG: 0973650	
1953 <u>42/</u>	2	x									
1960	3	x	x								
North Persimmon Creek near Sharon COUNTY: Woodward						STA NO: ----- BASIN: North Canadian		LAT: 361606		LONG: 0992007	
1956	2	x									
<u>43/</u> Opossum Creek near Lenapah COUNTY: Nowata						STA NO: ----- BASIN: Verdigris		LAT: 365626		LONG: 0953744	
1952	4	x	x								
Osage Creek near Medford COUNTY: Grant						STA NO: 07150652 BASIN: Salt Fork Arkansas		LAT: 364837		LONG: 0974701	
1962	2	x	x								
<u>42/</u>	Published 1953 as Mud Creek near Ringling										
<u>43/</u>	Published as Possum Creek near Lenapah										

Table 1.--Station inventory in alphabetical order.--Continued.

WATER YEAR	NUMBER SAMPLE	COMMON CONSTIT	DISS SOLIDS	DAILY COND	DAILY TEMP	TRACE ELEM	NUTRI- ENTS	OXYGEN RESOURCE	ORGAN- ICS	BIOL	SUSP SED
Otter Creek near Snyder COUNTY: Kiowa				STA NO: 07307010 BASIN: North Fork Red			LAT: 343900		LONG: 0990000		
1951	2	x	x								
1960	9	x	x								
1961	13	x	x								
1962	10	x	x								
1963	2	x	x								
Otter Creek near Tipton COUNTY: Tillman				STA NO: 07307020 BASIN: North Fork Red			LAT: 343330		LONG: 0990850		
1960	9	x	x								
1961	15	x	x			x					
1962	11	x	x								
1963	10	x	x								
Palo Duro Creek near Range COUNTY: Texas				STA NO: 07233370 BASIN: North Canadian			LAT: 363700		LONG: 1010124		
1952	4	x									
1953	5	x									
1954	4	x									
1955	4	x									
1956	4	x									
1957	2	x									
1958	3	x									
1959	4	x									
1960	2	x									
1961	2	x	x								
1962	4	x	x								

Table 1.--Station inventory in alphabetical order.--Continued.

WATER YEAR	NUMBER SAMPLE	COMMON CONSTIT	DISS SOLIDS	DAILY COND	DAILY TEMP	TRACE ELEM	NUTRI- ENTS	OXYGEN RESOURCE	ORGAN- ICS	BIOL	SUSP SED
Pease River near Vernon, Texas COUNTY: Willbarger (Tex)						BASIN: Red		STA NO: 07308200	LAT: 341035	LONG: 0991650	
1960	4	x	x			x					
Pennington Creek near Reagan COUNTY: Johnston						BASIN: Washita		STA NO: 07331300	LAT: 342151	LONG: 0964301	
1951	1	x									
1952	6	x									
1953	9	x									
1954	8	x									
1955	7	x									
1958	4	x									
1959	2	x									
Persimmon Creek near Mutual COUNTY: Woodward						BASIN: North Canadian		STA NO: 07237700	LAT: 361545	LONG: 0991030	
1951	1	x									
1958	6	x									
Persimmon Creek near Sharon COUNTY: Woodward						BASIN: North Canadian		STA NO: -----	LAT: 361541	LONG: 0991655	
1956	1	x									
Polecat Creek at Heyburn COUNTY: Creek						BASIN: Arkansas		STA NO: 07165500	LAT: 355642	LONG: 0961739	
1952	9	x									
1953	4	x									

Table 1.--Station inventory in alphabetical order.--Continued.

WATER YEAR	NUMBER SAMPLE	COMMON CONSTIT	DISS SOLIDS	DAILY COND	DAILY TEMP	TRACE ELEM	NUTRI- ENTS	OXYGEN RESOURCE	ORGAN- ICS	BIOL	SUSP SED
---------------	------------------	-------------------	----------------	---------------	---------------	---------------	----------------	--------------------	---------------	------	-------------

Polecat Creek at Heyburn--Continued

1956	1	x									
1957	3	x									
1958	6	x									
1961	3	x	x								

Polecat Creek near Jenks
COUNTY: Tulsa

STA NO: 07165510 LAT: 360057 LONG: 0960041

BASIN: Arkansas

1960	4	x	x								
1961	3	x	x								
1962	9	x	x								
1963	11	x	x								

Polecat Creek near Numa
COUNTY: Grant

STA NO: ----- LAT: 364807 LONG: 0973734

BASIN: Salt Fork Arkansas

1958	10	x									
1959	5	x									

44/ Pond Creek near Boulangerville
COUNTY: Osage

STA NO: ----- LAT: 365550 LONG: 0961641

BASIN: Verdigris

1952	8	x	x								
------	---	---	---	--	--	--	--	--	--	--	--

Pond Creek near Lamont
COUNT: Grant

STA NO: 07150700 LAT: 364055 LONG: 0973340

BASIN: Salt Fork Arkansas

1951	4	x	x								
------	---	---	---	--	--	--	--	--	--	--	--

44/ Published as Pond Creek near Boulanger

WATER YEAR	NUMBER SAMPLE	COMMON CONSTIT	DISS SOLIDS	DAILY COND	DAILY TEMP	TRACE ELEM	NUTRI- ENTS	OXYGEN RESOURCE	ORGAN- ICS	BIOL	SUSP SED
---------------	------------------	-------------------	----------------	---------------	---------------	---------------	----------------	--------------------	---------------	------	-------------

1952	9	x	
1953	8	x	
1954	<u>11</u>	x	
1955	10	x	
1958	18	x	
1959	3	x	
1962	5	x	x

STA NO: ----- LAT: 364840 LONG: 0975032
BASIN: Salt Fork Arkansas

1958	11	x	
1959	5	x	x

STA NO: 07249420 LAT: 351520 LONG: 0943000
BASIN: Arkansas

1958	5	x	
1959	11	x	x
1962	11	x	x
1963	11	x	x

STA NO: 07247000 LAT: 345508 LONG: 0941755
BASIN: Arkansas

1960	10	x	x
1961	5	x	

Table 1.--Station inventory in alphabetical order.--Continued.

WATER YEAR	NUMBER SAMPLE	COMMON CONSTIT	DISS SOLIDS	DAILY COND	DAILY TEMP	TRACE ELEM	NUTRI- ENTS	OXYGEN RESOURCE	ORGAN- ICS	BIOL	SUSP SED
Poteau River near Wister COUNTY: LeFlore						BASIN: Arkansas		STA NO: 07248500	LAT: 345615	LONG: 0944254	
1948	38	x	x	x	x						
1952	5	x									
1955	<u>45/</u> 7	x									
1956	<u>45/</u> 9	x									
1957	<u>45/</u> 12	x	x				x				
1958	<u>45/</u> 12	x	x				x				
1959	<u>45/</u> 12	x	x				x				
Prairie Dog Town Fork Red River near Brice, Texas COUNTY: Hall (Tex)						BASIN: Red		STA NO: 07298500	LAT: 343740	LONG: 1005625	
1960	4	x	x				x				
Preacher Creek near Dover COUNTY: Kingfisher						BASIN: Cimarron		STA NO: 07158500	LAT: 360237	LONG: 0980048	
1952	9	x									
1953	6	x									
1954	1	x									
Preacher Creek near Hennessey COUNTY: Kingfisher						BASIN: Cimarron		STA NO: 07158490	LAT: 360700	LONG: 0980100	
1953	2	x									
<u>45/</u>	Published 1955-1959 as Poteau River at Wister Reservoir near Wister										

Table 1.--Station inventory in alphabetical order.--Continued.

WATER YEAR	NUMBER SAMPLE	COMMON CONSTIT	DISS SOLIDS	DAILY COND	DAILY TEMP	TRACE ELEM	NUTRI- ENTS	OXYGEN RESOURCE	ORGAN- ICS	BIOL	SUSP SED
---------------	------------------	-------------------	----------------	---------------	---------------	---------------	----------------	--------------------	---------------	------	-------------

Pryor Creek near Pryor
COUNTY: Mayes

BASIN: Neosho

STA NO: 07192000

LAT: 361652

LONG: 0951932

1948	1	x	x								
1949	2	x	x								
1950	3	x	x								
1951	5	x	x								
1952	11	x									
1953	12	x									
1954	9	x									
1955	7	x									
1956	10	x									
1957	10	x									
1958	6	x									
1959	2	x									
1960	2	x									
1961	3	x	x								
1962	4	x	x								
1963	8	x									

121

Pryor Creek near Pryor, at Elliot Street Bridge
COUNTY: Mayes

BASIN: Neosho

STA NO: 07192030

LAT: 361600

LONG: 0951830

1966	12	x	x			x					
1967	52	x	x				x				
1968	51	x	x				x				
1969	52	x	x				x				
1970	52	x					x				
1971	30	x					x				

Table 1.--Station inventory in alphabetical order.--Continued.

WATER YEAR	NUMBER SAMPLE	COMMON CONSTIT	DISS SOLIDS	DAILY COND	DAILY TEMP	TRACE ELEM	NUTRI- ENTS	OXYGEN RESOURCE	ORGAN- ICS	BIOL	SUSP SED
---------------	------------------	-------------------	----------------	---------------	---------------	---------------	----------------	--------------------	---------------	------	-------------

Pryor Creek near Pryor, at Highway 69A Bridge
COUNTY: Mayes BASIN: Neosho

STA NO: 07192050 LAT: 361456 LONG: 0951538

1958	46/ 4	x									
1962	4	x	x								
1963	8	x									

Pryor Creek near Pryor, below Sulphur Creek
COUNTY: Mayes BASIN: Neosho

STA NO: 07192060 LAT: 361320 LONG: 0951520

1966	17	x		x	x						
1967	67	x	x	x	x		x				
1968	50	x	x				x				
1969	52	x	x				x				
1970	53	x					x				
1971	45	x					x				
1972	52	x					x				
1973	52	x					x				
1974	51	x					x				
1975	13	x					x				

Quapaw Creek near Meeker
COUNTY: Lincoln

BASIN: Deep Fork

STA NO: ----- LAT: 353123 LONG: 0965545

1954	4	x									
1955	1	x									

46/ Published 1958 as Pryor Creek near Choteau

Table 1.--Station inventory in alphabetical order.--Continued.

WATER YEAR	NUMBER SAMPLE	COMMON CONSTIT	DISS SOLIDS	DAILY COND	DAILY TEMP	TRACE ELEM	NUTRI- ENTS	OXYGEN RESOURCE	ORGAN- ICS	BIOL	SUSP SED
Quartermaster Creek near Angora COUNTY: Roger Mills						BASIN: Washita		STA NO: -----	LAT: 354858	LONG: 0993231	
1959	2	x									
Quartermaster Creek near Hammon COUNTY: Custer						BASIN: Washita		STA NO: 07324190	LAT: 354057	LONG: 0991912	
1970	11	x	x								
1971	6	x	x								
Rainy Mountain Creek at Mountain View COUNTY: Kiowa						BASIN: Washita		STA NO: 07325300	LAT: 350536	LONG: 0984418	
1952	5	x									
1953	3	x									
1954	7	x									
1955	2	x									
1958	4	x									
Ranch Creek near Cleveland COUNTY: Pawnee						BASIN: Arkansas		STA NO: 07153100	LAT: 361700	LONG: 0963430	
1953	1	x									
Red River at Arthur City, Texas COUNTY: Choctaw						BASIN: Red		STA NO: 07335500	LAT: 335332	LONG: 0953008	
1960	4	x	x								
1961	3	x	x								
1962	10	x	x								
1963	12	x	x								

Table 1.--Station inventory in alphabetical order.--Continued.

WATER YEAR	NUMBER SAMPLE	COMMON CONSTIT	DISS SOLIDS	DAILY COND	DAILY TEMP	TRACE ELEM	NUTRI- ENTS	OXYGEN RESOURCE	ORGAN- ICS	BIOL	SUSP SED
Red River near Burkburnett, Texas COUNTY: Wichita (Tex)						BASIN: Red		STA NO: 07308500	LAT: 340620	LONG: 0983200	
1960	4	x	x			x					
1961	3	x	x			x					
Red River near Colbert COUNTY: Bryan						BASIN: Red		STA NO: 07332000	LAT: 334906	LONG: 0963123	
1960	4	x	x			x					
1961	3	x	x			x					
<u>47/</u> Red River near Denison, Texas, at Lake Texoma COUNTY: Grayson (Tex)						BASIN: Red		STA NO: 07331600	LAT: 334908	LONG: 0963347	
1953	12	x	x	x							
1954	12	x	x	x		x					
1955	12	x	x	x		x					
1956	12	x	x	x		x					
1957	12	x	x	x							
1958	12	x	x	x							
1959	12	x	x	x							
1960	12	x	x	x	x						
1961	12	x	x	x	x						
1962	12	x	x	x	x						
1963	12	x	x	x	x						

47/ Published as Red River at Lake Texoma near Colbert

Table 1.--Station inventory in alphabetical order.--Continued.

WATER YEAR	NUMBER SAMPLE	COMMON CONSTIT	DISS SOLIDS	DAILY COND	DAILY TEMP	TRACE ELEM	NUTRI- ENTS	OXYGEN RESOURCE	ORGAN- ICS	BIOL	SUSP SED
Red River near Gainesville, Texas COUNTY: Love						BASIN: Red		STA NO: 07316000	LAT: 334240	LONG: 0970935	
1953	114	x	x	x	x	x					
1954	81	x	x	x	x	x					
1955	76	x	x	x	x	x					
1956	59	x	x	x	x	x					
1957	104	x	x	x	x	x					
1958	80	x	x	x	x	x					
1959	61	x	x	x	x	x					
1960	71	x	x	x	x	x					
1961	86	x	x	x	x	x					
1962	87	x	x	x	x	x					
1963	78	x	x	x	x	x					
Red River at Index, Arkansas COUNTY Miller (Ark)						BASIN: Red		STA NO: 07337000	LAT: 333307	LONG: 0940228	
1960	4	x	x								
1961	82	x	x	x	x	x					
1962	86	x	x	x	x	x					
1963	58	x	x	x	x	x					
Red River near Millerton COUNTY: McCurtain						BASIN: Red		STA NO: 07336750	LAT: 355142	LONG: 0950151	
1971	52	x				x	x	x	x		
1972	55	x						x	x		
1973	49	x					x	x	x		
1974	75	x					x	x	x		
1975	24	x					x	x	x		

Table 1.--Station inventory in alphabetical order.--Continued.

WATER YEAR	NUMBER SAMPLE	COMMON CONSTIT	DISS SOLIDS	DAILY COND	DAILY TEMP	TRACE ELEM	NUTRI- ENTS	OXYGEN RESOURCE	ORGAN- ICS	BIOL	SUSP SED
Red River near New Boston, Texas COUNTY: Bowie (Tex)						BASIN: Red		STA NO: 07336850	LAT: 333405	LONG: 0942420	
1961	11	x	x								
1962	12	x	x								
1963	12	x	x								
Red River near Quanah, Texas COUNTY: Hardeman (Tex)						BASIN: Red		STA NO: 07299570	LAT: 342447	LONG: 0994403	
1960	5	x	x			x					
Red River near Terral COUNTY: Jefferson						BASIN: Red		STA NO: 07315500	LAT: 335243	LONG: 0975603	
1960	4	x	x								
1961	3	x	x			x					
Red River near Valliant COUNTY: McCurtain						BASIN: Red		STA NO: 07336730	LAT: 335520	LONG: 0950456	
1971	22	x					x	x	x		
1972	30	x						x	x		
1973	30	x					x	x	x		
1974	25	x					x	x	x		
1975	12	x					x	x	x		
Red Rock Creek near Ceres COUNTY: Noble						BASIN: Arkansas		STA NO: -----	LAT: 362729	LONG: 0971656	
1958	10	x									
1959	2	x	x								

Table 1.--Station inventory in alphabetical order.--Continued.

WATER YEAR	NUMBER SAMPLE	COMMON CONSTIT	DISS SOLIDS	DAILY COND	DAILY TEMP	TRACE ELEM	NUTRI- ENTS	OXYGEN RESOURCE	ORGAN- ICS	BIOL	SUSP SED
Red Rock Creek near Garber COUNTY: Garfield				BASIN: Arkansas			STA NO: -----	LAT: 363121	LONG: 0973510		
1958	18	x									
1959	3	x	x								
Red Rock Creek near Red Rock COUNTY: Noble				BASIN: Arkansas			STA NO: 07152350	LAT: 362945	LONG: 0970425		
1951	4	x	x								
1952	6	x									
1953	5	x									
1954	6	x									
1955	4	x									
1956	10	x									
1957	7	x									
1958	18	x									
1959	2	x									
1962	7	x	x								
1963	11	x	x								
Roaring Creek near Bradley COUNTY: Grady				BASIN: Washita			STA NO: -----	LAT: 345337	LONG: 0974450		
1958	34	x									
Rock Creek near Crowder COUNTY: Pittsburg				BASIN: Canadian			STA NO: 07232031	LAT: 350621	LONG: 0954000		
1961	2	x									

128

WATER YEAR	NUMBER SAMPLE	COMMON CONSTIT	DISS SOLIDS	DAILY COND	DAILY TEMP	TRACE ELEM	NUTRI- ENTS	OXYGEN RESOURCE	ORGAN- ICS	BIOL	SUSP SED
Rock Creek at Dougherty COUNTY: Murray						BASIN: Washita		STA NO: 07329900	LAT: 342350	LONG: 0970210	
1951	1	x									
1952	8	x									
1953	9	x									
1954	8	x									
1955	7	x									
1956	6	x									
1957	82	x	x	x	x	x					
1958	343	x		x	x						
1959	355	x		x	x						
1960	348	x		x	x						
48/ Rock Creek near Sulphur COUNTY: Murray						BASIN: Washita		STA NO: 07329843	LAT: 343140	LONG: 0965800	
1969	5	x									
1960	2	x	x								
Rock Creek near Sulphur, South of Platt Nat'l Park COUNTY: Murray						BASIN: Washita		STA NO: 07329853	LAT: 342930	LONG: 0965930	
1960	2	x	x								
49/ Roman Nose Park Springs near Watonga COUNTY: Blaine						BASIN: Cimarron		STA NO: -----	LAT: 355558	LONG: 0982633	
1958	2	x									
48/ Published as Rock Creek at Sulphur											
49/ Published as Roman Nose Park Springs at Watonga											

Table 1.--Station inventory in alphabetical order.--Continued.

WATER YEAR	NUMBER SAMPLE	COMMON CONSTIT	DISS SOLIDS	DAILY COND	DAILY TEMP	TRACE ELEM	NUTRI- ENTS	OXYGEN RESOURCE	ORGAN- ICS	BIOL	SUSP SED
Round Springs Creek near Disney COUNTY: Delaware						BASIN: Neosho		STA NO: -----	LAT: 362733	LONG: 0945823	
1954	1	x									
Rush Creek near Maysville COUNTY: Garvin						BASIN: Washita		STA NO: 07329500	LAT: 344436	LONG: 0972418	
1954	16	x									
1955	91	x	x	x	x	x					
1956	5	x									
1957	5	x									
1958	33	x									
1959	16	x				x					
1960	6	x	x								
1961	5	x	x								
1962	8	x	x								
1963	16	x									
1964	9	x	x								
1965	16	x	x								
1966	8	x	x								
1967	13	x	x								
1968	16	x									
1969	16	x									
1970	70	x	x	x	x						
1971	63	x	x	x	x						
Rush Creek near Pauls Valley COUNTY: Garvin						BASIN: Washita		STA NO: 07329550	LAT: 344400	LONG: 0971244	
1952	1	x	x								
1953	1	x									

130

Rush Creek near Pauls Valley--Continued						
1958	27	x				
1959	3	x	x			x
Rush Creek at Purdy COUNTY: Garvin				STA NO: 07329000 LAT: 341442 LONG: 0973554 BASIN: Washita		
1947	50	x	x	x	x	x
1948	41	x	x	x	x	x
1949	41	x	x	x	x	x
1950	1	x	x			
1951	2	x	x			
1952	8	x				
1953	10	x				
1954	5	x				
1958	28	x				
Rush Creek near Rush Springs COUNTY: Grady				STA NO: ----- LAT: 344656 LONG: 0975701 BASIN: Washita		
1953	1	x				
1958	28	x				
Salina Creek near Salina COUNTY: Mayes				STA NO: 07191350 LAT: 361605 LONG: 0950830 BASIN: Neosho		
1948	1	x	x			
1949	1	x	x			
1951	5	x	x			
1952	8	x				

131

Salina Creek near Salina--Continued					
1953	5	x			
1958	2	x			
1959	8	x	x		x
Sallisaw Creek at Bunch			STA NO: ----- LAT: 354035 LONG: 0944520		
COUNTY: Adair			BASIN: Arkansas		
1958	5	x			
1959	11	x	x		x
Sallisaw Creek near Sallisaw			STA NO: 07245500 LAT: 352752 LONG: 0945143		
COUNTY: Sequoyah			BASIN: Arkansas		
1952	13	x			
1953	11	x			
1954	7	x			
1955	6	x			
1956	12	x			
1957	7	x			
1958	15	x			
1959	29	x	x		x
1960	30	x	x		x
1961	11	x	x		
1962	10	x	x		
1963	8	x	x		
Salt Creek near Alluwe			STA NO: 07171230 LAT: 364044 LONG: 0952912		
COUNTY: Nowata			BASIN: Verdigris		
1952	8	x	x		

Table 1.--Station inventory in alphabetical order.--Continued.

WATER YEAR	NUMBER SAMPLE	COMMON CONSTIT	DISS SOLIDS	DAILY COND	DAILY TEMP	TRACE ELEM	NUTRI- ENTS	OXYGEN RESOURCE	ORGAN- ICS	BIOL	SUSP SED
---------------	------------------	-------------------	----------------	---------------	---------------	---------------	----------------	--------------------	---------------	------	-------------

Salt Creek near Alluwe--Continued

1953	2	x	x								
1959	10	x	x								

Salt Creek near Dewright
COUNTY: Seminole

STA NO: 07230800 LAT: 350252 LONG: 0964010

BASIN: Canadian

1951	1	x									
1952	8	x									
1953	9	x	x								
1954	9	x									
1955	7	x									
1956	4	x									
1957	3	x									
1958	4	x									
1959	4	x	x								
1960	8	x	x				x				
1961	9	x	x				x				
1962	8	x	x								
1963	51	x	x	x	x		x				

Salt Creek near Hitchcock
COUNTY: Blaine

STA NO: 07158150 LAT: 360056 LONG: 0982212

BASIN: Cimarron

1960	2	x	x								
1968	13	x	x	x	x						
1969	50	x	x	x	x						
1970	46	x	x	x	x						

Table 1.--Station inventory in alphabetical order.--Continued.

WATER YEAR	NUMBER SAMPLE	COMMON CONSTIT	DISS SOLIDS	DAILY COND	DAILY TEMP	COMMON ELEM	TRACE NUTRI- ENTS	OXYGEN RESOURCE	ORGAN- ICS	BIOL	SUSP SED
Salt Creek near Okeene COUNTY: Kingfisher				BASIN: Cimarron				STA NO: 07158400	LAT: 360611	LONG: 0981136	
1974	36	x	x	x	x						
1975	36	x	x	x	x						
Salt Creek near Pearson COUNTY: Pottawatomie				BASIN: Canadian				STA NO: 07230700	LAT: 350453	LONG: 0965650	
1956	2	x									
1957	1	x									
1958	7	x									
1959	4	x	x								
1960	4	x	x								
1961	5	x	x								
Salt Creek southwest of Pearson COUNTY: Pottawatomie				BASIN: Canadian				STA NO: -----	LAT: 350239	LONG: 0970002	
1959	3	x	x								
Salt Creek near St Louis COUNTY: Pottawatomie				BASIN: Canadian				STA NO: 07230731	LAT: 350435	LONG: 0964900	
1959	3	x	x								
1960	2	x	x								
1961	5	x	x								
Salt Creek near Shidler COUNTY: Osage				BASIN: Arkansas				STA NO: 07152400	LAT: 364503	LONG: 0963847	
1950	2	x	x								

Table 1.--Station inventory in alphabetical order.--Continued.

WATER YEAR	NUMBER SAMPLE	COMMON CONSTIT	DISS SOLIDS	DAILY COND	DAILY TEMP	TRACE ELEM	NUTRI- ENTS	OXYGEN RESOURCE	ORGAN- ICS	BIOL	SUSP SED
---------------	------------------	-------------------	----------------	---------------	---------------	---------------	----------------	--------------------	---------------	------	-------------

Salt Creek near Shidler--Continued

1954	2	x									
1955	1	x									
1958	7	x									
1961	6	x	x								
1962	6	x	x								
1963	2	x									

Salt Creek near Trousdale
COUNTY: Pottawatomie

STA NO: 07230651

LAT: 350220

LONG: 0970200

BASIN: Canadian

1961	2	x	x								
------	---	---	---	--	--	--	--	--	--	--	--

Salt Fork Arkansas River near Alva
COUNTY: Woods

STA NO: 07148400

LAT: 364854

LONG: 0983848

BASIN: Salt Fork Arkansas

1950	1	x	x								
1951	59	x	x	x	x	x					
1952	13	x									
1953	10	x									
1954	7	x									
1962	5	x	x								

Salt Fork Arkansas River near Ingersoll
COUNTY: Alfalfa

STA NO: 07148450

LAT: 364909

LONG: 0982127

BASIN: Salt Fork Arkansas

1962	59	x	x	x	x	x					
1974	36	x	x	x	x		x				
1975	36	x	x	x	x						

Table 1.--Station inventory in alphabetical order.--Continued.

WATER YEAR	NUMBER SAMPLE	COMMON CONSTIT	DISS SOLIDS	DAILY COND	DAILY TEMP	TRACE ELEM	NUTRI- ENTS	OXYGEN RESOURCE	ORGAN- ICS	BIOL	SUSP SED
Salt Fork Arkansas River near Jet COUNTY: Alfalfa						STA NO: 07150500		LAT: 364511		LONG: 0980744	
1951	5	x	x								
1952	13	x									
1953	20	x									
1954	25	x									
1955	26	x	x	x	x	x					
1956	12	x		x	x						
1957	25	x		x	x						
1958	353	x		x	x						
1959	290	x		x	x						
1960	4	x	x								
1961	3	x	x								
1962	55	x	x	x	x	x					
1963	3	x	x	x	x						
1968	14	x	x	x	x						
1969	52	x	x	x	x						
1970	52	x	x	x	x						
1971	52	x	x	x	x						
1972	36	x	x	x	x						
1973	36	x	x	x	x						
1974	36	x	x	x	x						
1975	36	x	x	x	x						
Salt Fork Arkansas River near Marland COUNTY: Kay						STA NO: 07152200		LAT: 363627		LONG: 0970835	
1951	4	x	x								
1960	9	x	x								
1961	15	x	x			x					
1962	5	x	x								

Table 1.--Station inventory in alphabetical order.--Continued.

WATER YEAR	NUMBER SAMPLE	COMMON CONSTIT	DISS SOLIDS	DAILY COND	DAILY TEMP	TRACE ELEM	NUTRI- ENTS	OXYGEN RESOURCE	ORGAN- ICS	BIOL	SUSP SED
---------------	------------------	-------------------	----------------	---------------	---------------	---------------	----------------	--------------------	---------------	------	-------------

Salt Fork Arkansas River near Marland--Continued

1963	9	x	x								
------	---	---	---	--	--	--	--	--	--	--	--

Salt Fork Arkansas River near Pond Creek

STA NO: 07150597

LAT: 364007

LONG: 0974706

COUNTY: Grant

BASIN: Salt Fork Arkansas

1951	4	x	x								
------	---	---	---	--	--	--	--	--	--	--	--

1962	5	x	x								
------	---	---	---	--	--	--	--	--	--	--	--

Salt Fork Arkansas River at Tonkawa

STA NO: 07151000

LAT: 364013

LONG: 0971833

COUNTY: Kay

BASIN: Salt Fork Arkansas

136 1948	1	x	x								
----------	---	---	---	--	--	--	--	--	--	--	--

1952	9	x									
------	---	---	--	--	--	--	--	--	--	--	--

1953	11	x									
------	----	---	--	--	--	--	--	--	--	--	--

1954	23	x									
------	----	---	--	--	--	--	--	--	--	--	--

1955	23	x									
------	----	---	--	--	--	--	--	--	--	--	--

1956	16	x									
------	----	---	--	--	--	--	--	--	--	--	--

1957	10	x									
------	----	---	--	--	--	--	--	--	--	--	--

1958	26	x									
------	----	---	--	--	--	--	--	--	--	--	--

1959	10	x	x								
------	----	---	---	--	--	--	--	--	--	--	--

1960	61	x	x	x	x	x					
------	----	---	---	---	---	---	--	--	--	--	--

1961	81	x	x	x	x	x					
------	----	---	---	---	---	---	--	--	--	--	--

1962	75	x	x	x	x	x					
------	----	---	---	---	---	---	--	--	--	--	--

1963	60	x	x	x	x						
------	----	---	---	---	---	--	--	--	--	--	--

1968	14	x	x	x	x						
------	----	---	---	---	---	--	--	--	--	--	--

1969	50	x	x	x	x						
------	----	---	---	---	---	--	--	--	--	--	--

1970	52	x	x	x	x			x			
------	----	---	---	---	---	--	--	---	--	--	--

1971	50	x	x	x	x			x	x		
------	----	---	---	---	---	--	--	---	---	--	--

1972	36	x	x	x	x			x			
------	----	---	---	---	---	--	--	---	--	--	--

1973	36	x	x	x	x			x			
------	----	---	---	---	---	--	--	---	--	--	--

Table 1.--Station inventory in alphabetical order.--Continued.

WATER YEAR	NUMBER SAMPLE	COMMON CONSTIT	DISS SOLIDS	DAILY COND	DAILY TEMP	TRACE ELEM	NUTRI- ENTS	OXYGEN RESOURCE	ORGAN- ICS	BIOL	SUSP SED
Salt Fork Arkansas River at Tonkawa--Continued											
1974	36	x	x	x	x			x			
1975	36	x	x	x	x						
Salt Fork Arkansas River near Winchester						STA NO: 07148350		LAT: 365745		LONG: 0984654	
COUNTY: Woods				BASIN: Salt Fork Arkansas							
1960	39	x	x	x	x	x					
1961	48	x	x	x	x	x					
1962	5	x	x								
Salt Fork Red River near Elmer						STA NO: 07301200		LAT: 342345		LONG: 0992311	
COUNTY: Jackson				BASIN: Red							
1960	9	x	x								
1961	12	x	x								
1962	11	x	x								
1963	9	x	x								
Salt Fork Red River at Mangum						STA NO: 07300500		LAT: 345132		LONG: 0993028	
COUNTY: Greer				BASIN: Red							
1947	38	x	x	x	x						
1948	29	x	x	x	x						
1949	1	x	x								
1950	1	x	x								
1951	4	x	x								
1952	1	x									
1954	1	x									
1955	2	x									
1956	1	x									

Table 1.--Station inventory in alphabetical order.--Continued.

WATER YEAR	NUMBER SAMPLE	COMMON CONSTIT	DISS SOLIDS	DAILY COND	DAILY TEMP	TRACE ELEM	NUTRI- ENTS	OXYGEN RESOURCE	ORGAN- ICS	BIOL	SUSP SED
---------------	------------------	-------------------	----------------	---------------	---------------	---------------	----------------	--------------------	---------------	------	-------------

Salt Fork Red River at Mangum--Continued

1960	11	x	x	x
1961	12	x	x	x
1962	9	x	x	x
1963	5	x	x	

Salt Fork Red River near Vinson
COUNTY: Harmon

STA NO: 07300400 LAT: 345007 LONG: 0995500

BASIN: Red

1952	2	x	
1953	1	x	
1954	2	x	
1960	10	x	x
1961	11	x	x
1962	10	x	x
1963	7	x	x

138

Salt Fork Red River near Wellington, Texas
COUNTY: Wheeler (Tex) BASIN

STA NO: 07300000 LAT: 351551 LONG: 1001429

BASIN: Red

1960	8	x	x	x
------	---	---	---	---

Sand Creek at Bartlesville
COUNTY: Washington

STA NO: 07174650 LAT: 364312 LONG: 0955924

BASIN: Verdigris

1952	8	x	x
1953	3	x	x

Table 1.--Station inventory in alphabetical order.--Continued.

WATER YEAR	NUMBER SAMPLE	COMMON CONSTIT	DISS SOLIDS	DAILY COND	DAILY TEMP	TRACE ELEM	NUTRI- ENTS	OXYGEN RESOURCE	ORGAN- ICS	BIOL	SUSP SED
Sand Creek near Hawley COUNTY: Grant				STA NO: 07150548				LAT: 364511	LONG: 0980029		
				BASIN: Salt Fork Arkansas							
1962	3	x	x								
Sand Creek near Medford COUNTY: Grant				STA NO: -----				LAT: 364840	LONG: 0975959		
				BASIN: Salt Fork Arkansas							
1958	10	x									
1959	5	x									
Sand Creek at Okesa COUNTY: Osage				STA NO: 07174600				LAT: 364310	LONG: 0970756		
				BASIN: Verdigris							
1952	8	x									
1953	7	x									
1954	11	x									
1955	9	x									
1960	4	x									
1961	5	x	x								
1962	7	x	x								
Sand Creek near Pawhuska COUNTY: Osage				STA NO: -----				LAT: 354417	LONG: 0961803		
				BASIN: Verdigris							
1952	8	x	x								
1953	3	x	x								
Sand Creek near Woodward COUNTY: Woodward				STA NO: -----				LAT: 361927	LONG: 0991443		
				BASIN: North Canadian							
1956	1	x									

Table 1.--Station inventory in alphabetical order.--Continued.

WATER YEAR	NUMBER SAMPLE	COMMON CONSTIT	DISS SOLIDS	DAILY COND	DAILY TEMP	TRACE ELEM	NUTRI- ENTS	OXYGEN RESOURCE	ORGAN- ICS	BIOL	SUSP SED
Sandstone Creek near Berlin COUNTY: Beckham				BASIN: Washita		STA NO: 07319500		LAT: 353026	LONG: 0993327		
1958	3	x									
Sandstone Creek near Cheyenne COUNTY: Roger Mills				BASIN: Washita		STA NO: 07323000		LAT: 353310	LONG: 0993150		
1951	1	x									
1952	2	x									
1957	4	x									
1958	4	x									
1969	Sandstone Creek Subwatershed No. 1 near Cheyenne COUNTY: Roger Mills				BASIN: Washita		STA NO: 07324000		LAT: 353400	LONG: 0993010	
	22	x	x								
1970	17	x	x								
Sandstone Creek Subwatershed No. 17 near Cheyenne COUNTY: Roger Mills				BASIN: Washita		STA NO: 07319000		LAT: 353003	LONG: 0993640		
1969	22	x	x								
1970	17	x	x								
Sandy Creek near Ingersoll COUNTY: Alfalfa				BASIN: Salt Fork Arkansas		STA NO: 07149608		LAT: 365813	LONG: 0981729		
1962	2	x	x								

[illegible]

Table 1.--Station inventory in alphabetical order.--Continued.

WATER YEAR	NUMBER SAMPLE	COMMON CONSTIT	DISS SOLIDS	DAILY COND	DAILY TEMP	TRACE ELEM	NUTRI- ENTS	OXYGEN RESOURCE	ORGAN- ICS	BIOL	SUSP SED
Skedee Creek near Pawnee, at Pawnee Lake--Continued											
1954	9	x									
1955	8	x									
1956	1	x									
Skeleton Creek near Enid COUNTY: Garfield						BASIN: Cimarron		STA NO: -----	LAT: 362140	LONG: 0974800	
1957	1	x									
Skeleton Creek near Lovell COUNTY: Logan						BASIN: Cimarron		STA NO: 07160500	LAT: 360336	LONG: 0973505	
1951	81	x	x	x	x	x					
1952	80	x	x	x	x	x					
1953	83	x	x	x	x	x					
1954	96	x	x	x	x	x					
1955	73	x	x	x	x	x					
Skeleton Creek near Roxona COUNTY: Logan						BASIN: Cimarron		STA NO: 07160460	LAT: 360545	LONG: 0973930	
1950	1	x	x								
Skin Bayou near Gans COUNTY: Sequoyah						BASIN: Arkansas		STA NO: -----	LAT: 352353	LONG: 0943927	
1958	5	x									
1959	12	x	x			x					

Table 1.--Station inventory in alphabetical order.--Continued.

WATER YEAR	NUMBER SAMPLE	COMMON CONSTIT	DISS SOLIDS	DAILY COND	DAILY TEMP	TRACE ELEM	NUTRI- ENTS	OXYGEN RESOURCE	ORGAN- ICS	BIOL	SUSP SED
		Snake Creek near Leonard COUNTY: Tulsa				BASIN: Arkansas		STA NO: 07165559	LAT: 355433	LONG: 0955000	
1960	2	x									
1961	7	x	x								
		Snow Creek near Lenapah COUNTY: Nowata				BASIN: Verdigris		STA NO: -----	LAT: 375734	LONG: 0953413	
1959	4	x	x			x					
		Snyder Lake near Mountain Park COUNTY: Kiowa				BASIN: North Fork Red		STA NO: -----	LAT: 344402	LONG: 0985910	
1947	1	x	x								
		South Persimmon Creek near Sharon COUNTY: Woodward				BASIN: North Canadian		STA NO: -----	LAT: 361347	LONG: 0991942	
1956	2	x									
		Spavinaw Creek near Cherokee City, Arkansas COUNTY: Benton (Ark)				BASIN: Neosho		STA NO: -----	LAT: 362034	LONG: 0943511	
1961	2	x									
		Spavinaw Creek near Jay COUNTY: Delaware				BASIN: Neosho		STA NO: 07191223	LAT: 362103	LONG: 0954919	
1958	4	x									
1959	8	x	x			x					
1961	1	x									

Table 1.--Station inventory in alphabetical order.--Continued.

WATER YEAR	NUMBER SAMPLE	COMMON CONSTIT	DISS SOLIDS	DAILY COND	DAILY TEMP	TRACE ELEM	NUTRI- ENTS	OXYGEN RESOURCE	ORGAN- ICS	BIOL	SUSP SED
Spavinaw Creek near Row COUNTY: Delaware						BASIN: Neosho		STA NO: 07191200	LAT: 361950	LONG: 0943230	
1959	4	x					x				
1960	25	x	x				x				
1961	2	x									
Spavinaw Creek near Spavinaw COUNTY: Mayes						BASIN: Neosho		STA NO: 07191355	LAT: 362315	LONG: 0950315	
1948	1	x	x								
1949	2	x	x								
1950	4	x	x								
1951	4	x	x								
Spring Creek near Ada COUNTY: Pontotoc						BASIN: Canadian		STA NO: 07229425	LAT: 344654	LONG: 0964512	
1952	3	x									
1953	2	x									
Spring Creek near Blanchard COUNTY: Grady						BASIN: Washita		STA NO: 07327432	LAT: 350650	LONG: 0974434	
1968	22	x	x				x				
1969	39	x	x				x				
1970	4	x	x				x				
1971	13	x	x				x				

Table 1.--Station inventory in alphabetical order.--Continued.

WATER YEAR	NUMBER SAMPLE	COMMON CONSTIT	DISS SOLIDS	DAILY COND	DAILY TEMP	TRACE ELEM	NUTRI- ENTS	OXYGEN RESOURCE	ORGAN- ICS	BIOL	SUSP SED
Spring Creek near Eakly COUNTY: Washita						BASIN: Washita		STA NO: 07325753	LAT: 382239	LONG: 0984024	
1961	4	x	x								
Spring Creek near Gracemont COUNTY: Caddo						BASIN: Washita		STA NO: 07327031	LAT: 351305	LONG: 0981057	
1961	2	x	x								
Spring Creek near Locust Grove COUNTY: Mayes						BASIN: Neosho		STA NO: -----	LAT: 360856	LONG: 0950926	
1958	2	x									
1959	7	x	x			x					
Spring Creek near Sentinel COUNTY: Washita						BASIN: North Fork Red		STA NO: 07304299	LAT: 350940	LONG: 0991320	
1960	2	x	x								
Spring Creek near Tabler COUNTY: Grady						BASIN: Washita		STA NO: 07327435	LAT: 350558	LONG: 0974519	
1968	31	x	x			x					
1969	52	x	x			x					
1970	41	x	x			x					
1971	57	x	x			x					

Table 1.--Station inventory in alphabetical order.--Continued.

WATER YEAR	NUMBER SAMPLE	COMMON CONSTIT	DISS SOLIDS	DAILY COND	DAILY TEMP	TRACE ELEM	NUTRI- ENTS	OXYGEN RESOURCE	ORGAN- ICS	BIOL	SUSP SED
Spring Creek Tributary near Middleberg							STA NO: 07327437	LAT: 350500	LONG: 0975000		
COUNTY: Grady				BASIN: Washita							
1969	51	x	x			x					
1970	32	x	x			x					
1971	22	x	x			x					
Spring River near Quapaw							STA NO: 07188000	LAT: 365604	LONG: 0944445		
COUNTY: Ottawa				BASIN: Neosho							
1948	43	x	x	x	x	x					
1949	43	x	x	x	x	x					
1950	1	x	x								
1951	1	x									
1952	11	x									
1953	9	x									
1954	5	x									
1955	7	x									
1956	6	x									
1957	5	x									
1958	2	x									
1960	12	x	x								
1961	5	x	x								
1962	5	x	x								
1963	8	x									
Stage Stand Creek near Nellie							STA NO: -----	LAT: 343431	LONG: 0975801		
COUNTY: Stephens				BASIN: Red							
1959	50/ 2	x	x								
1961	2	x	x								
50/ Published 1959 as East Stage Stand Creek near Nellie											

Table 1.--Station inventory in alphabetical order.--Continued.

WATER YEAR	NUMBER SAMPLE	COMMON CONSTIT	DISS SOLIDS	DAILY COND	DAILY TEMP	TRACE ELEM	NUTRI- ENTS	OXYGEN RESOURCE	ORGAN- ICS	BIOL	SUSP SED
Stinking Creek near Carnegie COUNTY: Kiowa						BASIN: Washita		STA NO: 07325400	LAT: 350536	LONG: 0983848	
1952	4	x									
1953	4	x									
1954	7	x									
1955	2	x									
1958	7	x									
Stinking Creek near Gracemont COUNTY: Caddo						BASIN: Washita		STA NO: -----	LAT: 351305	LONG: 0980726	
1959	2	x	x				x				
Sugar Creek near Anadarko COUNTY: Caddo						BASIN: Washita		STA NO: -----	LAT: 350936	LONG: 0981458	
1949	1	x	x								
1950	3	x	x								
1951	3	x	x								
1952	5	x									
1953	5	x									
1954	8	x									
1955	4	x									
Sugar Creek near Binger COUNTY: Caddo						BASIN: Washita		STA NO: -----	LAT: 351828	LONG: 0982003	
1959	2	x	x								

Table 1.--Station inventory in alphabetical order.--Continued.

WATER YEAR	NUMBER SAMPLE	COMMON CONSTIT	DISS SOLIDS	DAILY COND	DAILY TEMP	TRACE ELEM	NUTRI- ENTS	OXYGEN RESOURCE	ORGAN- ICS	BIOL	SUSP SED
Sugar Creek near Gracemont COUNTY: Caddo				BASIN: Washita			STA NO: 07327000	LAT: 351030	LONG: 0981520		
1956	7	x									
1957	3	x									
1958	3	x									
1959	3	x	x								
1960	2	x	x								
Sweetwater Creek near Sweetwater COUNTY: Roger Mills				BASIN: North Fork Red			STA NO: -----	LAT: 352530	LONG: 0995808		
1952	4	x									
Sweetwater Creek near Texas Line COUNTY: Beckham				BASIN: North Fork Red			STA NO: 07301425	LAT: 352007	LONG: 0995817		
1953	2	x									
1954	2	x									
Sycamore Creek near Wyandotte COUNTY: Ottawa				BASIN: Neosho			STA NO: -----	LAT: 364607	LONG: 0944130		
1954	1	x									
Tenmile Creek near Miller COUNTY: Pushmataha				BASIN: Red			STA NO: 07336000	LAT: 341755	LONG: 0954440		
1955	1	x									
1956	10	x									
1957	5	x									
1958	7	x									

Table 1.--Station inventory in alphabetical order.--Continued.

WATER YEAR	NUMBER SAMPLE	COMMON CONSTIT	DISS SOLIDS	DAILY COND	DAILY TEMP	TRACE ELEM	NUTRI- ENTS	OXYGEN RESOURCE	ORGAN- ICS	BIOL	SUSP SED
Three Mile Creek near Mill Creek COUNTY: Johnston						BASIN: Washita		STA NO: -----	LAT: 342416	LONG: 0964150	
1951	1	x									
1952	8	x									
Tonkawa Creek near Anadarko COUNTY: Caddo						BASIN: Washita		STA NO: 07326720	LAT: 350300	LONG: 0981400	
1968	52	x	x	x	x	x	x				
1969	65	x	x	x	x	x	x				
1970	40	x	x	x	x	x	x				
1971	40	x	x	x	x	x	x				
Turkey Creek near Alva COUNTY: Woods						BASIN: Salt Fork Arkansas		STA NO: 07148379	LAT: 364913	LONG: 0984101	
1962	2	x	x								
Turkey Creek near Dover COUNTY: Kingfisher						BASIN: Cimarron		STA NO: 07159203	LAT: 355840	LONG: 0975520	
1952	9	x									
1953	10	x									
1954	1	x									
1962	2	x	x								
Turkey Creek near Drummond COUNTY: Garfield						BASIN: Cimarron		STA NO: 07159000	LAT: 361905	LONG: 0980003	
1948	67	x	x	x	x	x					
1952	8	x									

Table 1.--Station inventory in alphabetical order.--Continued.

WATER YEAR	NUMBER SAMPLE	COMMON CONSTIT	DISS SOLIDS	DAILY COND	DAILY TEMP	TRACE ELEM	NUTRI- ENTS	OXYGEN RESOURCE	ORGAN- ICS	BIOL	SUSP SED
---------------	------------------	-------------------	----------------	---------------	---------------	---------------	----------------	--------------------	---------------	------	-------------

Turkey Creek near Drummond--Continued

1953	13	x									
1954	7	x									
1955	15	x									
1956	10	x									
1957	16	x									
1958	12	x									
1959	9	x									

Turkey Creek near Hennessey
COUNTY: Kingfisher

BASIN: Cimarron
STA NO: 07159040 LAT: 360700 LONG: 0975530

51/ 1951 3 x x

Turkey Creek at Olustee
COUNTY: Jackson

BASIN: Red
STA NO: 07301100 LAT: 343558 LONG: 0992612

1952	4	x									
1954	2	x									
1955	1	x									
1956	7	x									
1957	8	x									
1961	9	x									x
1962	11	x									x
1963	9	x									x

51/ Turkey Creek near Sayre
COUNTY: Beckham

BASIN: North Fork Red
STA NO: 07301460 LAT: 351535 LONG: 0994320

1953	1	x									
------	---	---	--	--	--	--	--	--	--	--	--

51/ Published as Big Turkey Creek near Sayre

Table 1.--Station inventory in alphabetical order.--Continued.

WATER YEAR	NUMBER SAMPLE	COMMON CONSTIT	DISS SOLIDS	DAILY COND	DAILY TEMP	TRACE ELEM	NUTRI- ENTS	OXYGEN RESOURCE	ORGAN- ICS	BIOL	SUSP SED
Vendome Springs near Sulphur COUNTY: Murray						STA NO: -----		LAT: 343020	LONG: 0965823		
BASIN: Washita											
1956	1	x									
Verdigris River near Claremore COUNTY: Rogers						STA NO: 07176000		LAT: 361826	LONG: 0954152		
BASIN: Verdigris											
1948	48	x	x	x	x	x					
1949	52	x	x	x	x	x					
1950	54	x	x	x	x	x					
1951	49	x	x	x	x	x					
1952	48	x	x	x	x	x					
1953	44	x	x	x	x	x					
1954	46	x	x	x	x	x					
1959	15	x	x			x					
Verdigris River near Claremore, at State Highway 88 Bridge COUNTY: Rogers						STA NO: 07171405		LAT: 362312	LONG: 0954036		
BASIN: Verdigris											
1952	8	x	x								
1953	3	x	x								
1959	15	x	x								
Verdigris River near Inola COUNTY: Rogers						STA NO: 07178600		LAT: 360943	LONG: 0953707		
BASIN: Verdigris											
1948	50	x	x	x	x	x					
1949	60	x	x	x	x	x					
1950	56	x	x	x	x	x					
1951	59	x	x	x	x	x					

Table 1.--Station inventory in alphabetical order.--Continued.

WATER YEAR	NUMBER SAMPLE	COMMON CONSTIT	DISS SOLIDS	DAILY COND	DAILY TEMP	TRACE ELEM	NUTRI- ENTS	OXYGEN RESOURCE	ORGAN- ICS	BIOL	SUSP SED
Verdigris River near Inola--Continued											
1952	58	x	x	x	x	x					
1953	77	x	x	x	x	x					
1954	81	x	x	x	x	x					
1955	71	x	x	x	x	x					
1956	89	x	x	x	x	x					
1957	78	x	x	x	x	x					
1958	49	x	x	x	x	x					
1959	42	x	x	x	x	x					
1960	50	x	x	x	x	x					
1961	49	x	x	x	x	x					
1962	58	x	x	x	x	x					
1963	47	x	x	x	x	x					
1964	47	x	x	x	x	x					
1965	44	x	x	x	x	x					
1966	50	x	x	x							
1967	48	x	x	x							
1968	50	x	x	x	x						
1969	89	x	x	x							
1970	37	x	x	x	x			x			
1971	40	x	x	x	x						
1972	9	x	x	x	x						

Verdigris River near Inola, at Newt Graham L & D STA NO: 07178620 LAT: 360333 LONG: 0953212
 COUNTY: Wagoner BASIN: Verdigris

1972	30	x	x	x	x						
1973	35	x	x	x	x			x			
1974	36	x	x	x	x	x	x	x		x	x
1975	49	x	x	x	x	x	x	x		x	x

Table 1.--Station inventory in alphabetical order.--Continued.

WATER YEAR	NUMBER SAMPLE	COMMON CONSTIT	DISS SOLIDS	DAILY COND	DAILY TEMP	TRACE ELEM	NUTRI- ENTS	OXYGEN RESOURCE	ORGAN- ICS	BIOL	SUSP SED
Verdigris River near Oologah COUNTY: Rogers				BASIN: Verdigris		STA NO: 07171400		LONG: 362517		LONG: 0954101	
1962	6	x	x								
1963	5	x	x								
1965	24	x	x			x					
1966	21	x	x			x					
1967	29	x	x								
1968	25	x	x								
1969	7	x	x								
1970	12	x	x								
1971	20	x	x								
1972	23	x	x								
1973	20	x	x				x				
1974	15	x	x				x				
1975	4	x	x								
Verdigris River near South Coffeyville COUNTY: Nowata				BASIN: Verdigris		STA NO: 07170950		LAT: 365918		LONG: 0953545	
1952	9	x	x								
1953	3	x	x								
Verdigris River near Talala COUNTY: Rogers				BASIN: Verdigris		STA NO: 07171260		LAT: 363334		LONG: 0953536	
1952	8	x	x								
1953	3	x	x								

Table 1.--Station inventory in alphabetical order.--Continued.

WATER YEAR	NUMBER SAMPLE	COMMON CONSTIT	DISS SOLIDS	DAILY COND	DAILY TEMP	TRACE ELEM	NUTRI- ENTS	OXYGEN RESOURCE	ORGAN- ICS	BIOL	SUSP SED
Verdigris River near Wagoner COUNTY: Wagoner						STA NO: ----- BASIN: Verdigris		LAT: 355722	LONG: 0952939		
1952	8	x	x								
1953	3	x	x								
1957	1	x									
Vian Creek near Vian COUNTY: Sequoyah						STA NO: 07245090 BASIN: Arkansas		LAT: 353230	LONG: 0945805		
1958	3	x									
1959	10	x	x								
155	Walker Creek near Corum COUNTY: Stephens					STA NO: 07313211 BASIN: Red		LAT: 342150	LONG: 0980500		
	1961	2	x	x							
Walnut Bayou near Burneyville COUNTY: Love						STA NO: 07315900 BASIN: Red		LAT: 335630	LONG: 0971820		
1960	3	x	x								
1961	9	x	x								
1962	9	x	x								
1962	11	x									
1969	36	x	x	x	x						
1970	31	x	x	x	x						
1971	34	x	x	x	x						

Table 1.--Station inventory in alphabetical order.--Continued.

WATER YEAR	NUMBER SAMPLE	COMMON CONSTIT	DISS SOLIDS	DAILY COND	DAILY TEMP	TRACE ELEM	NUTRI- ENTS	OXYGEN RESOURCE	ORGAN- ICS	BIOL	SUSP SED
Walnut Bayou near Oswalt COUNTY: Love						BASIN: Red		STA NO: 07315873	LAT: 340138	LONG: 0971644	
1960	4	x	x								
Walnut Creek at Purcell COUNTY: McClain						BASIN: Canadian		STA NO: 07229300	LAT: 345956	LONG: 0972200	
1950	<u>52/</u> 4	x	x								
1951	<u>52/</u> 3	x	x								
1952	<u>52/</u> 11	x	x								
1953	10	x	x								
1954	5	x									
1955	3	x									
1958	4	x									
1959	2	x									
1960	2	x									
1961	10	x	x								
1962	3	x	x								
Walnut River at Winfield, Kansas COUNTY: Cowley (Kans)						BASIN: Arkansas		STA NO: 07147800	LAT: 371327	LONG: 0965940	
1960	14	x	x				x				
1961	15	x	x				x				
Washita River at Alex COUNTY: Grady						BASIN: Washita		STA NO: 07328100	LAT: 345535	LONG: 0974630	
1965	75	x	x	x	x	x					
1966	68	x	x	x	x						
<u>52/</u>	Published 1950-1952 as Walnut Creek near Purcell										

Table 1.--Station inventory in alphabetical order.--Continued.

WATER YEAR	NUMBER SAMPLE	COMMON CONSTIT	DISS SOLIDS	DAILY COND	DAILY TEMP	TRACE ELEM	NUTRI- ENTS	OXYGEN RESOURCE	ORGAN- ICS	BIOL	SUSP SED
---------------	------------------	-------------------	----------------	---------------	---------------	---------------	----------------	--------------------	---------------	------	-------------

Washita River at Alex--Continued

1967	55	x	x	x	x						
1968	56	x	x	x	x	x					
1969	75	x	x	x	x	x					
1970	58	x	x	x	x	x					
1971	70	x	x	x	x	x					

Washita River at Anadarko
COUNTY: Caddo

STA NO: 07326500 LAT: 350506 LONG: 0981435

BASIN: Washita

157

1952	<u>53/</u> 1	x	x								
1965	74	x	x	x	x	x					
1966	65	x	x	x	x						
1967	53	x	x	x	x						
1968	65	x	x	x	x	x					
1969	71	x	x	x	x	x					
1970	52	x	x	x	x	x					
1971	50	x	x	x	x	x					

Washita River at Carnegie
COUNTY: Caddo

STA NO: 07325500 LAT: 350702 LONG: 0983349

BASIN: Washita

1948	2	x	x								
1949	3	x	x								
1950	2	x	x								
1951	4	x	x								
1952	6	x									
1953	6	x									
1954	66	x	x	x	x	x					

53/ Published 1952 as Washita River near Anadarko

158

1955	76	x	x	x	x	x
1956	56	x	x	x	x	x
1957	68	x	x	x	x	x
1958	60	x	x	x	x	x
1959	47	x	x	x	x	x
1960	47	x	x	x	x	x
1961	51	x	x	x	x	x
1962	50	x	x	x	x	x
1963	50	x	x	x	x	x
1964	52	x	x	x	x	x
1965	65	x	x	x	x	x
1966	64	x	x	x	x	x
1967	50	x	x	x	x	x
1968	60	x	x	x	x	
1969	67	x	x	x	x	
1970	54	x	x	x	x	
1971	61	x	x	x	x	
1972	69	x	x	x	x	
1973	73	x	x	x	x	
1974	50	x	x	x	x	
1975	46	x	x	x	x	

STA NO: 07316500 LAT: 353735 LONG: 0994005

BASIN: Washita

1950	2	x	x
1951	5	x	x
1952	4	x	
1953	4	x	
1960	2	x	x

WATER YEAR	NUMBER SAMPLE	COMMON CONSTIT	DISS SOLIDS	DAILY COND	DAILY TEMP	TRACE ELEM	NUTRI- ENTS	OXYGEN RESOURCE	ORGAN- ICS	BIOL	SUSP SED
---------------	------------------	-------------------	----------------	---------------	---------------	---------------	----------------	--------------------	---------------	------	-------------

1961	10	x	x	
1969	1	x		x
1970	4	x	x	x
1971	4	x	x	x
1972	6	x	x	x
1973	5	x	x	x

BASIN: Washita

LAT: 350300

LONG: 0975430

1952	2	x	x
1953	1	x	x
1955	1	x	
1958	33	x	
1959	2	x	x
1960	2	x	x
1961	4	x	x

BASIN: Washita

LAT: 353152

LONG: 0985757

1953	1	x	
1958	3	x	
1960	2	x	x
1961	5	x	x
1962	2	x	x
1963	10	x	x

Table 1.--Station inventory in alphabetical order.--Continued.

WATER YEAR	NUMBER SAMPLE	COMMON CONSTIT	DISS SOLIDS	DAILY COND	DAILY TEMP	TRACE ELEM	NUTRI- ENTS	OXYGEN RESOURCE	ORGAN- ICS	BIOL	SUSP SED
Washita River near Cordell COUNTY: Washita						BASIN: Washita		STA NO: -----	LAT: 351739	LONG: 0985011	
1952	1	x	x								
Washita River near Davis COUNTY: Murray						BASIN: Washita		STA NO: -----	LAT: 343017	LONG: 0970828	
1957	1	x									
Washita River near Durwood COUNTY: Carter						BASIN: Washita		STA NO: 07331000	LAT: 341403	LONG: 0965832	
1947	56	x	x	x	x	x					
1948	54	x		x	x						
1949	73	x	x	x	x						
1950	190	x		x	x						
1951	48	x	x	x	x						
1952	61	x	x	x	x	x					
1953	69	x	x	x	x	x					
1954	59	x	x	x	x	x					
1955	76	x	x	x	x	x					
1956	55	x	x	x	x	x					
1957	77	x	x	x	x	x					
1958	64	x	x	x	x	x					
1959	34	x	x	x	x	x					
1960	61	x	x	x	x	x					
1961	61	x	x	x	x	x					
1962	66	x	x	x	x	x					
1963	58	x	x	x	x	x					
1964	52	x	x	x	x						
1965	55	x	x	x	x	x					

Table 1.--Station inventory in alphabetical order.--Continued.

WATER YEAR	NUMBER SAMPLE	COMMON CONSTIT	DISS SOLIDS	DAILY COND	DAILY TEMP	TRACE ELEM	NUTRI- ENTS	OXYGEN RESOURCE	ORGAN- ICS	BIOL	SUSP SED
Washita River near Durwood--Continued											
1966	64	x	x	x	x	x					
1967	54	x	x	x	x						
1968	71	x	x	x	x						
1969	115	x	x	x	x			x			
1970	65	x	x	x	x		x	x			
1971	74	x	x	x	x		x	x			
1972	73	x	x	x	x		x	x			
1973	81	x	x	x	x			x	x		
1974	58	x	x	x	x	x	x	x		x	x
1975	17	x	x	x	x	x	x	x	x	x	x

191

Washita River near Foss
COUNTY: Custer

STA NO: 07324400 LAT: 353220 LONG: 0993320

BASIN: Washita

1947	<u>54/</u>	47	x	x	x	x	x				
1948	<u>54/</u>	49	x	x	x	x	x				
1950		2	x	x							
1951		4	x	x							
1956		2	x								
1958		3	x								
1970		43	x	x	x	x					
1971		51	x	x	x	x					
1972		36	x	x	x	x					
1973		37	x	x	x	x					
1974		35	x	x	x	x					
1975		36	x	x	x	x					

54/ Published 1947-1948 as Washita River at Foss Dam Site near Foss

Table 1.--Station inventory in alphabetical order.--Continued.

WATER YEAR	NUMBER SAMPLE	COMMON CONSTIT	DISS SOLIDS	DAILY COND	DAILY TEMP	TRACE ELEM	NUTRI- ENTS	OXYGEN RESOURCE	ORGAN- ICS	BIOL	SUSP SED
Washita River near Hammon COUNTY: Custer						BASIN: Washita		STA NO: 07324200	LAT: 353923	LONG: 0991821	
1961	2	x	x								
1970	45	x	x	x	x						
1971	37	x	x	x	x						
1972	10	x	x	x	x						
1973	17	x	x	x	x						
1974	28	x	x	x	x						
1975	36	x	x	x	x						
Washita River near Moorewood COUNTY: Custer						BASIN: Washita		STA NO: 07324150	LAT: 353950	LONG: 0992028	
1970	13	x	x								
1971	11	x	x								
1972	1	x	x								
Washita River near Pauls Valley COUNTY: Garvin						BASIN: Washita		STA NO: 07328500	LAT: 344517	LONG: 0971504	
1951	1	x									
1952	8	x									
1953	9	x									
1954	31	x									
1955	29	x									
1956	27	x									
1957	22	x									
1958	13	x									
1959	9	x									
1960	2	x	x								
1961	3	x	x								

Table 1.--Station inventory in alphabetical order.--Continued.

WATER YEAR	NUMBER SAMPLE	COMMON CONSTIT	DISS SOLIDS	DAILY COND	DAILY TEMP	TRACE ELEM	NUTRI- ENTS	OXYGEN RESOURCE	ORGAN- ICS	BIOL	SUSP SED
---------------	------------------	-------------------	----------------	---------------	---------------	---------------	----------------	--------------------	---------------	------	-------------

Washita River near Pauls Valley--Continued

1962	7	x	x								
1963	18	x	x								

Washita River near Reydon
COUNTY: Roger Mills

BASIN: Washita

STA NO: 07316350

LAT: 354540

LONG: 0995530

1949	1	x	x								
1952 <u>55/</u>	5	x									

Washita River near State Line
COUNTY: Roger Mills

BASIN: Washita

STA NO: -----

LAT: 354527

LONG: 0995844

1953	6	x									
------	---	---	--	--	--	--	--	--	--	--	--

Washita River near Tabler
COUNTY: Grady

BASIN: Washita

STA NO: 07328000

LAT: 345818

LONG: 0975221

1947	45	x	x	x	x	x					
1948	47	x	x	x	x	x					
1949	49	x	x	x	x	x					
1950	49	x	x	x	x	x					
1951	48	x	x	x	x	x					
1952	51	x	x	x	x	x					

55/ Published 1952 as Washita River near Midway

Table 1.--Station inventory in alphabetical order.--Continued.

WATER YEAR	NUMBER SAMPLE	COMMON CONSTIT	DISS SOLIDS	DAILY COND	DAILY TEMP	TRACE ELEM	NUTRI- ENTS	OXYGEN RESOURCE	ORGAN- ICS	BIOL	SUSP SED
---------------	------------------	-------------------	----------------	---------------	---------------	---------------	----------------	--------------------	---------------	------	-------------

West Bitter Creek near Tabler
COUNTY: Grady

BASIN: Washita

STA NO: 07327420

LAT: 350300

LONG: 0975100

1953	3	x									
1954	56/ 9	x									
1955	56/ 10	x									
1960	2	x	x								
1961	5	x	x								
1965	61	x	x	x	x	x					
1966	50	x	x	x	x						
1967	42	x	x	x	x						
1968	62	x	x	x	x	x					
1969	90	x	x	x	x	x					
1970	57	x	x	x	x	x					
1971	63	x	x	x	x	x					

494

West Cache Creek near Cookietown
COUNTY: Cotton

BASIN: Red

STA NO: 07311240

LAT: 341630

LONG: 0982315

1952	3	x									
1953	1	x									
1954	2	x									
1955	1	x									
1960	5	x	x								
1961	6	x	x								
1962	7	x	x								
1963	6	x									

56/ Published 1954-1955 as West Bitter Creek near Chickasha

Table 1.--Station inventory in alphabetical order.--Continued.

WATER YEAR	NUMBER SAMPLE	COMMON CONSTIT	DISS SOLIDS	DAILY COND	DAILY TEMP	TRACE ELEM	NUTRI- ENTS	OXYGEN RESOURCE	ORGAN- ICS	BIOL	SUSP SED
		West Chetonia Creek near Cyril COUNTY: Caddo						STA NO: -----	LAT: 345303	LONG: 0981130	
						BASIN: Washita					
1958	3	x									
		West Clay Creek near Yewed COUNTY: Alfalfa						STA NO: 07149709	LAT: 364054	LONG: 0982136	
						BASIN: Salt Fork Arkansas					
1962	3	x	x								
		West Mud Creek near Atlee COUNTY: Jefferson						STA NO: 07315672	LAT: 340614	LONG: 0974104	
						BASIN: Red					
1961	7	x	x								
		West Otter Creek at Cold Springs COUNTY: Kiowa						STA NO: 07305198	LAT: 344350	LONG: 0990030	
						BASIN: North Fork Red					
1961	2	x	x								
		<u>57/</u> West Otter Creek at Mountain Park COUNTY: Kiowa						STA NO: 07306500	LAT: 344142	LONG: 0985902	
						BASIN: North Fork Red					
1952	1	x									
		West Otter Creek near Mountain Park, at Snyder Lake COUNTY: Kiowa						STA NO: 07305500	LAT: 344355	LONG: 0985912	
						BASIN: North Fork Red					
1960	2	x	x								
		<u>57/</u> Published as Otter Creek near Mountain Park									

Table 1.--Station inventory in alphabetical order.--Continued.

WATER YEAR	NUMBER SAMPLE	COMMON CONSTIT	DISS SOLIDS	DAILY COND	DAILY TEMP	TRACE ELEM	NUTRI- ENTS	OXYGEN RESOURCE	ORGAN- ICS	BIOL	SUSP SED
West Salt Creek near Chickasha COUNTY: Grady						BASIN: Washita		STA NO: 07327320	LAT: 350900	LONG: 0975700	
1968	66	x	x	x	x	x	x				
1969	70	x	x	x	x	x	x				
1970	46	x	x	x	x	x	x				
1971	61	x	x	x	x	x	x				
Wewoka Creek near Wetumka COUNTY: Hughes						BASIN: North Canadian		STA NO: 07242100	LAT: 351315	LONG: 0961310	
1951	2	x									
1952	7	x									
1953	9	x									
1954	8	x									
1955	8	x									
1956	5	x									
1957	6	x									
1960	4	x	x								
1961	4	x	x								
1962	112	x	x	x	x		x				
1963	70	x	x	x	x		x				
1964	3	x	x								
Wewoka Creek at Wewoka COUNTY: Seminole						BASIN: North Canadian		STA NO: 07242050	LAT: 350910	LONG: 0962930	
1962	7	x	x								
1963	10	x	x								

Table 1.--Station inventory in alphabetical order.--Continued.

WATER YEAR	NUMBER SAMPLE	COMMON CONSTIT	DISS SOLIDS	DAILY COND	DAILY TEMP	TRACE ELEM	NUTRI- ENTS	OXYGEN RESOURCE	ORGAN- ICS	BIOL	SUSP SED
Wildhorse Creek near Arbuckle COUNTY: Garvin						BASIN: Washita		STA NO: -----	LAT: 343229	LONG: 0971447	
1949	1	x	x								
Wildhorse Creek near Hennepin COUNTY: Garvin						BASIN: Washita		STA NO: 07329660	LAT: 343200	LONG: 0972115	
1949	1	x	x								
1950	5	x	x								
Wildhorse Creek near Hoover COUNTY: Garvin						BASIN: Washita		STA NO: 07329700	LAT: 343229	LONG: 0971449	
1951	4	x	x								
1952	6	x									
1953	5	x									
1954	6	x									
1955	6	x									
1956	7	x									
1957	5	x									
1958	32	x									
1959	4	x	x								
1962	2	x	x								
1963	3	x									
1970	74	x	x	x	x						
1971	73	x	x	x	x						
Wildhorse Creek near Hope COUNTY: Stephens						BASIN: Washita		STA NO: -----	LAT: 343242	LONG: 0974831	
1958	26	x									

Table 1.--Station inventory in alphabetical order.--Continued.

	WATER YEAR	NUMBER SAMPLE	COMMON CONSTIT	DISS SOLIDS	DAILY COND	DAILY TEMP	TRACE ELEM	NUTRI- ENTS	OXYGEN RESOURCE	ORGAN- ICS	BIOL	SUSP SED
			Wildhorse Creek near Marlow COUNTY: Stephens			BASIN: Washita			STA NO: -----	LAT: 343727	LONG: 0975600	
	1958	29	x									
			Wildhorse Creek near Ratliff City COUNTY: Carter			BASIN: Washita			STA NO: -----	LAT: 342939	LONG: 0972033	
	1958	29	x									
			Wolf Creek near Fargo COUNTY: Ellis			BASIN: North Canadian			STA NO: 07236000	LAT: 362357	LONG: 0993722	
89T	1958	5	x									
	1960	6	x									
	1961	4	x	x								
	1962	7	x	x								
	1963	27	x	x								
			Wolf Creek near Fort Supply COUNTY: Woodward			BASIN: North Canadian			STA NO: 07237000	LAT: 363400	LONG: 0993305	
	1951	1	x									
	1952	7	x									
	1953	3	x									
	1954	6	x									
	1955	6	x									
	1956	4	x									
	1957	4	x									
	1958	2	x									
	1960	2	x									

891

Table 1.--Station inventory in alphabetical order.--Continued.

WATER YEAR	NUMBER SAMPLE	COMMON CONSTIT	DISS SOLIDS	DAILY COND	DAILY TEMP	TRACE ELEM	NUTRI- ENTS	OXYGEN RESOURCE	ORGAN- ICS	BIOL	SUSP SED
---------------	------------------	-------------------	----------------	---------------	---------------	---------------	----------------	--------------------	---------------	------	-------------

Zane Cave Spring near West Seneca
COUNTY: Ottawa

BASIN: Neosho

STA NO: -----

LAT: 364659

LONG: 0943856

1956	2	x									
------	---	---	--	--	--	--	--	--	--	--	--

Table 2.--Stations in downstream order.

STATION NUMBER	STATION NAME
07146500	Arkansas River at Arkansas City, Kansas
07147800	Walnut River at Winfield, Kansas
07148126	Beaver Creek near Kaw City
07148128	Arkansas River at Kaw City
-----	Arkansas River at Ponca City
07148350	Salt Fork Arkansas River near Winchester
07148400	Salt Fork Arkansas River near Alva
07149450	Salt Fork Arkansas River near Ingersoll
07148379	Turkey Creek near Alva
07149000	Medicine Lodge River near Kiowa, Kansas
07149302	Medicine Lodge River near Driftwood
07149411	Driftwood Creek near Driftwood
07149608	Sandy Creek near Ingersoll
07149709	West Clay Creek near Yewed
07150000	Great Salt Plains Lake near Jet
07150500	Salt Fork Arkansas River near Jet
-----	Sand Creek near Medford
07150548	Sand Creek near Hawley
-----	Crooked Creek near Medford
07150597	Salt Fork Arkansas River near Pond Creek
-----	Pond Creek near Medford
07150652	Osage Creek near Medford
-----	Polecat Creek near Numa
07150700	Pond Creek near Lamont
-----	Deer Creek near Deer Creek
07150900	Deer Creek near Tonkawa
07151000	Salt Fork Arkansas River at Tonkawa
07151550	Chikaskia River near Drury, Kansas
07151903	Chikaskia River near Braman, below Braman Lake
07152000	Chikaskia River at Blackwell
-----	Bitter Creek near Braman
-----	Bitter Creek near Sumpter
07152050	Chikaskia River near Tonkawa
-----	Duck Creek near Blackwell
07152059	Duck Creek near Tonkawa
07152200	Salt Fork Arkansas River near Marland
-----	Bois d'Arc Creek near Kildare
07152250	Bois d'Arc Creek near Ponca City
-----	Red Rock Creek near Garber
-----	Red Rock Creek near Ceres
07152350	Red Rock Creek near Red Rock
07152380	Beaver Creek near Grainola
07152400	Salt Creek near Shidler
07152500	Arkansas River at Ralston
-----	Black Bear Creek near Shea
07152520	Black Bear Creek near Garber

Table 2.--Stations in downstream order.--Continued.

STATION NUMBER	STATION NAME
07152590	Black Bear Creek near Perry
07152950	Black Bear Creek near Morrison
07152990	Skedee Creek near Pawnee, at Pawnee Lake
07153000	Black Bear Creek at Pawnee
07153100	Ranch Creek near Cleveland, at Cleveland Dam
07153150	Keystone Lake near Cleveland
-----	Cedar Creek near Cleveland
07154500	Cimarron River near Kenton
07157000	Cimarron River near Mocane
07157500	Crooked Creek near Nye, Kansas
07157740	Cimarron River near Buttermilk, Kansas
-----	Cimarron River near Rosston
07157940	Bluff Creek near Buttermilk, Kansas
07157950	Cimarron River near Buffalo
07157960	Buffalo Creek near Lovedale
07157980	Cimarron River at Freedom
07158000	Cimarron River near Waynoka
07158090	Eagle Chief Creek near Carmen
07158100	Eagle Chief Creek near Aline
07158105	Eagle Chief Creek at Cleo Springs
-----	Cimarron River near Cleo Springs
-----	Deep Creek near Okeene
07158140	Hoyle Creek near Ames
-----	Roman Nose Park Springs near Watonga
07158150	Salt Creek near Hitchcock
-----	Cimarron River near Okeene
07158400	Salt Creek near Okeene
07158490	Preacher Creek near Hennessy
07158500	Preacher Creek near Dover
07159000	Turkey Creek near Drummond
07159040	Turkey Creek near Hennessey
07159100	Cimarron River near Dover
-----	Dead Indian Creek near Kingfisher
07159200	Kingfisher Creek near Kingfisher
07159203	Turkey Creek near Dover
07159400	Cimarron River near Crescent
07159750	Cottonwood Creek at Seward
07159800	Cottonwood Creek near Guthrie
07160000	Cimarron River near Guthrie
07160280	Boggy Creek at Enid, at Enid Avenue
07160290	North Boggy Creek at Enid, at Garriott Road
07160300	Boggy Creek at Enid, at 30th Street
07160310	Boggy Creek Tributary at Enid, at Gariott Road
07160315	Boggy Creek at Enid, above sewage treatment plant
07160320	Boggy Creek at Enid, below sewage treatment plant
-----	Skeleton Creek near Enid

Table 2.--Stations in downstream order.--Continued.

STATION NUMBER	STATION NAME
07160460	Skeleton Creek near Roxona
07160500	Skeleton Creek near Lovell
-----	Cimarron River near Coyle
07161000	Cimarron River at Perkins
07161500	Lake Carl Blackwell near Stillwater
07163900	House Creek near Terlton
07164000	Cimarron River at Mannford
07164200	Keystone Lake near Sand Springs
07164400	Arkansas River at Sand Springs, near Tulsa
07164500	Arkansas River at Tulsa
07165000	Heyburn Lake near Heyburn
07165500	Polecat Creek at Heyburn
07165510	Polecat Creek near Jenks
07165520	Arkansas River at Bixby
07165559	Snake Creek near Leonard
07165570	Arkansas River near Haskell
07165572	Coweta Creek near Coweta
07165581	Cane Creek near Jamesville
07165610	Arkansas River at Muskogee
07170950	Verdigris River near South Coffeyville
-----	Opossum Creek near Lenapah
-----	Snow Creek near Lenapah
07171000	Verdigris River near Lenapah
-----	California Creek near Lenapah
07171080	California Creek near Nowata
07171100	Verdigris River near Nowata
-----	Big Creek near Childers
07171220	Big Creek near Nowata
07171230	Salt Creek near Alluwe
07171240	Lightning Creek near Alluwe
07171260	Verdigris River near Talala
07171400	Verdigris River near Oologah
07171405	Verdigris River near Claremore, at State Hwy 88 Bridge
-----	Buck Creek near Boulangerville
07172470	Caney River near Boulangerville
-----	Pond Creek near Boulangerville
07173000	Caney River near Hulah
07174150	Cotton Creek near Copan
07174200	Little Caney River near Copan, below Cotton Creek
07174500	Caney River at Bartlesville
07174510	Coon Creek near Dewey
-----	Sand Creek near Pawhuska
07174600	Sand Creek at Okesa
07174650	Sand Creek at Bartlesville
07174700	Caney River near Ochelata
07175000	Double Creek Subwatershed No. 5 near Ramona

Table 2.--Stations in downstream order.--Continued.

STATION NUMBER	STATION NAME
07175500	Caney River near Ramona
07175550	Caney River near Collinsville
07176000	Verdigris River near Claremore
07176320	Bird Creek near Pawhuska
07176350	Bird Creek near Barnsdall
07176455	Birch Creek near Barnsdall
07176500	Bird Creek at Avant
07176525	Candy Creek near Avant
07176770	Hominy Creek near Hominy
07176910	Bird Creek near Skiatook
07177000	Hominy Creek near Skiatook
07177450	Hominy Creek near Sperry
07177500	Bird Creek near Sperry
07177520	Delaware Creek near Sperry
07178000	Bird Creek near Owasso
07178050	Bird Creek near Catoosa
-----	Dog Creek near Claremore
07178600	Verdigris River near Inola
-----	Adams Creek near Coweta
07178620	Verdigris River near Inola, at Newt Graham Lock & Dam
-----	Verdigris River near Wagoner
07178670	Verdigris River near Okay
07185000	Neosho River near Commerce
07188000	Spring River near Quapaw
-----	Zane Cave Spring near West Seneca
-----	Sycamore Creek near Wyandotte
07188500	Lost Creek at Seneca, Missouri
-----	Buffalo Creek near Tiff City, Missouri
07189000	Elk River near Tiff City, Missouri
-----	Round Springs Creek near Disney
07190000	Lake of the Cherokees at Langley
07190500	Neosho River near Langley
07190650	Big Cabin Creek near Vinita
07190850	Little Cabin Creek near Vinita
07191000	Big Cabin Creek near Big Cabin
-----	Spavinaw Creek near Cherokee City, Arkansas
07191200	Spavinaw Creek near Row
-----	Beaty Creek near Maysville, Arkansas
07191223	Spavinaw Creek near Jay
07191350	Salina Creek near Salina
07191355	Spavinaw Creek near Spavinaw
07191500	Neosho River near Chouteau
07192000	Pryor Creek near Pryor
07192030	Pryor Creek near Pryor, at Elliot Street Bridge
07192050	Pryor Creek near Pryor, at Hwy 69A Bridge
07192060	Pryor Creek near Pryor, below Sulphur Creek
-----	Spring Creek near Locust Grove

Table 2.--Stations in downstream order.--Continued

STATION NUMBER	STATION NAME
07192500	Neosho River near Wagoner
07193500	Noesho River near Fort Gibson
07194512	Bayou Manard near Fort Gibson
07194540	Greenleaf Lake near Braggs
07194545	Greenleaf Creek near Braggs
07194551	Arkansas River at Webers Falls
-----	Ballard Creek at Ballard
07195500	Illinois River near Watts
07196000	Flint Creek near Kansas
07196500	Illinois River near Tahlequah
-----	Evansville Creek near Evansville, Arkansas
07196900	Baron Fork at Dutch Mills, Arkansas
-----	Baron Fork near Baron
07197000	Baron Fork at Eldon
07198000	Illinois River near Gore
07198500	Dirty Creek near Warner
07228200	Canadian River near Roll
-----	Canadian River near Camargo
-----	Canadian River near Taloga
07228300	Canadian River near Thomas
-----	Deer Creek near Thomas
07228400	Deer Creek at Hydro
07228500	Canadian River at Bridgeport
07228700	Canadian River near Union City
07229050	Canadian River at Norman
07229100	Canadian River near Noble
07229200	Canadian River at Purcell
07229300	Walnut Creek at Purcell
-----	Canadian River near Asher
07229421	Elm Creek near Moore
07229425	Spring Creek near Ada
-----	Canadian River near Konawa
07229442	East Elm Creek near Moore
07229500	Little River near Norman
07229601	Clear Creek near Norman
07229801	Hog Creek near Stella
-----	Hog Creek near Norman
07229900	Lake Thunderbird near Norman
07230000	Little River near Norman, below Lake Thunderbird
07230500	Little River near Tecumseh
07230531	Little River near Harjo
07230558	Little River near Maud
07230597	Little River near Dewright
07230651	Salt Creek near Trousdale
-----	Salt Creek southwest of Pearson
07230700	Salt Creek near Pearson
07230708	Blacksmith Creek near Pearson

Table 2.--Stations in downstream order.--Continued

STATION NUMBER	STATION NAME
07230731	Salt Creek near St. Louis
07230800	Salt Creek near Dewright
07231000	Little River near Sasakwa
07231102	Bird Creek near Spaulding
07231500	Canadian River at Calvin
07232000	Gaines Creek near Krebs
07232027	Coal Creek near McAlister
07232301	Rock Creek near Crowder
07232050	Gaines Creek near Canadian
07232500	Beaver River near Geymon
07232610	Beaver River near Optima
07232630	Beaver River near Hooker
07233000	Coldwater Creek near Hardesty
07233700	Palo Duro Creek near Range
07234000	Beaver River at Beaver
07234100	Clear Creek near Elmwood
07234200	Kiowa Creek near Slapout
07234300	Clear Creek near May
07236000	Wolf Creek near Fargo
07236500	Fort Supply Lake near Fort Supply
07237000	Wolf Creek near Fort Supply
-----	Boiling Spring No. 1 near Woodward
07237500	North Canadian River at Woodward
07237590	Indian Creek near Woodward
-----	Sand Creek near Woodward
-----	North Persimmon Creek near Sharon
-----	South Persimmon Creek near Sharon
-----	Persimmon Creek near Sharon
-----	Hackberry Creek near Sharon
07237700	Persimmon Creek near Mutual
07237800	Bent Creek near Seiling
07238000	North Canadian River near Seiling
07238500	Canton Lake near Canton
07239000	North Canadian River at Canton
07239450	North Canadian River near Fort Reno
07239500	North Canadian River near El Reno
07239700	North Canadian River near Yukon
07241000	North Canadian River near Oklahoma City, below Lake Overhols
07241500	North Canadian River near Oklahoma City
07241550	North Canadian River near Harrah
07242000	North Canadian River near Wetumka
07242050	Wewoka Creek at Wewoka
07242080	Little Wewoka Creek near Wetumka
07242090	Graves Creek near Wetumka
07242100	Wewoka Creek near Wetumka
07242109	Fish Creek near Wetumka
07242190	North Canadian River near Pierce

Table 2.--Stations in downstream order.--Continued

STATION NUMBER	STATION NAME
07242217	Deep Fork at Oklahoma City
07242300	Deep Fork at Witcher
07242350	Deep Fork near Arcadia
-----	Bear Creek near Fallis
-----	Captain Creek near Wellston
07242400	Deep Fork near Chandler
07242500	Bellcow Creek at Chandler
-----	Quapaw Creek near Meeker
07243000	Dry Creek near Kendrick
-----	Deep Fork near Stroud
-----	Deep Fork near Welty
07243450	Little Deep Fork Creek near Edna
07243500	Deep Fork near Beggs
-----	Montezuma Creek near Schalter
07244000	Deep Fork near Dewar
07244200	Deep Fork near Pierce
07244500	North Canadian River near Eufaula
-----	Canadian River near Eufaula
07244550	Longtown Creek near Enterprise
07244800	Lake Eufaula near Brooken
07245000	Canadian River near Whitefield
07245090	Vian Creek near Vian
07245119	Little Vian Creek near Vian
-----	Sallisaw Creek at Bunch
07245500	Sallisaw Creek near Sallsiaw
07245703	Sans Bois Creek near Kinta
-----	Little Sallisaw Creek near Sallisaw
07246000	Sans Bois Creek near Keota
07246400	Arkansas River near Sallisaw, at Robert S. Kerr Lock & Dam
07246500	Arkansas River near Sallisaw
-----	Cache Creek near Keota
07246600	Cache Creek near Cowlington
-----	Skin Bayou near Gans
-----	Camp Creek near Muldrow
07247000	Poteau River at Cauthron, Arkansas
07247500	Fourche Maline River near Red Oak
07248000	Lake Wister near Wister
07248500	Poteau River near Wister
07249200	Brazil Creek near Panama
07249400	James Fork near Hackett, Arkansas
07249420	Poteau River near Braden
07249800	Lee Creek near Short
07249900	Little Lee Creek near Short
07250500	Arkansas River at Van Buren, Arkansas
07298500	Prairie Dog Town Fork Red River near Brice, Texas
07299570	Red River near Quanah, Texas
07299710	Lebos Creek near Eldorado

Table 2.--Stations in downstream order.--Continued.

STATION NUMBER	STATION NAME
07299725	Eldorado Springs near Eldorado
07299770	Boggy Creek near Creta
07299780	Boggy Creek near Olustee
07300000	Salt Fork Red River near Wellington, Texas
07300400	Salt Fork Red River near Vinson
07300500	Salt Fork Red River at Mangum
07301100	Turkey Creek at Olustee
07301200	Salt Fork Red River near Elmer
-----	North Fork Red River near Texola
-----	Sweetwater Creek near Sweetwater
07301425	Sweetwater Creek near Texas Line
07301450	North Fork Red River near Erick
-----	Little Turkey Creek near Erick
07301460	Turkey Creek near Sayre
07301500	North Fork Red River near Carter
07302500	Lake Altus at Lugert
07303000	North Fork Red River near Lugert, below Lake Altus Dam
07303395	Elm Fork North Fork Red River at Salton Crossing
07303400	Elm Fork North Fork Red River near Carl
07303500	Elm Fork North Fork Red River near Mangum
07304107	Elk Creek near Elk City
07304299	Spring Creek near Sentinel
07304403	East Elk Creek near Rocky
07304500	Elk Creek near Hobart
07305000	North Fork Red River near Headrick
07305198	West Otter Creek at Cold Springs
07305302	Glenn Creek near Cold Springs
-----	Snyder Lake near Mountain Park
07305500	West Otter Creek near Mountain Park, at Snyder Lake
07306500	West Otter Creek at Mountain Park
07307010	Otter Creek near Snyder
07307020	Otter Creek near Tipton
07307028	North Fork Red River near Tipton
07308200	Pease River near Vernon, Texas
07308500	Red River near Burkburnett, Texas
-----	East Cache Creek near Apache
07309000	East Cache Creek near Elgin
07309950	Medicine Creek near Fort Sill
-----	East Cache Creek near Lawton
07311000	East Cache Creek near Walters
07311200	Blue Beaver Creek near Cache
07311240	West Cache Creek near Cookietown
07311500	Deep Red Run near Randlett
07311505	Deep Red Run near Taylor
-----	Cache Creek near Taylor
-----	Beaver Creek near Sterling
-----	Ninemile Beaver Creek near Letitia

Table 2.--Stations in downstream order.--Continued.

STATION NUMBER	STATION NAME
07312750	Beaver Creek near Lawton
-----	Beaver Creek near Hulen
-----	Beaver Creek near Stringtown
-----	Beaver Creek near Mills
-----	Stage Stand Creek near Nellie
-----	Little Beaver Creek near Nellie
07313000	Little Beaver Creek near Duncan
07313009	Little Beaver Creek near Gas City
07313211	Walker Creek near Corum
07313500	Beaver Creek near Waurika
-----	Beaver Creek at Waurika
07313533	Cow Creek near Comanche
07313566	Dry Creek near Comanche
07313600	Cow Creek at Waurika
07313702	Beaver Creek near Ryan
07315500	Red River near Terral
07315672	West Mud Creek near Atlee
07315681	North Mud Creek near Ringling
07315697	Mud Creek near Grady
07315700	Mud Creek near Courtney
07315873	Walnut Bayou near Oswalt
07315882	Simon Creek near Oswalt
07315891	Simon Creek at Pike
07315900	Walnut Bayou near Burneyville
07316000	Red River near Gainesville, Texas
07316100	Lake Murray near Ardmore
-----	Washita River near State Line
07316350	Washita River near Reydon
07316500	Washita River near Cheyenne
07319000	Sandstone Creek Subwatershed No. 17 near Cheyenne
07319500	Sandstone Creek near Berlin
07322500	East Branch Sandstone Creek near Elk City
07323000	Sandstone Creek near Cheyenne
07324000	Sandstone Creek Subwatershed No. 1 near Cheyenne
07324150	Washita River near Moorewood
-----	Quartermaster Creek near Angora
07324190	Quartermaster Creek near Hammon
-----	North Branch Quartermaster Creek near Moorewood
07324200	Washita River near Hammon
07324300	Foss Reservoir near Foss
07324400	Washita River near Foss
07324500	Barnitz Creek near Arapaho
07325000	Washita River near Clinton
-----	Washita River near Cordell
07325300	Rainy Mountain Creek at Mountain View
07325400	Stinking Creek near Carnegie

Table 2.--Stations in downstream order.--Continued.

STATION NUMBER	STATION NAME
-----	Cedar Creek near Carnegie
07325500	Washita River at Carnegie
07325753	Spring Creek near Eakly
07325900	Fort Cobb Reservoir near Fort Cobb
07326000	Cobb Creek near Fort Cobb
07326500	Washita River at Anadarko
07326720	Tonkawa Creek near Anadarko
-----	Sugar Creek near Binger
07327000	Sugar Creek near Gracemont
-----	Sugar Creek near Anadarko
07327031	Spring Creek near Gracemont
-----	Stinking Creek near Gracemont
07327300	Washita River near Chickasha
07327320	West Salt Creek near Chickasha
07327420	West Bitter Creek near Tabler
07327432	Spring Creek near Blanchard
07327435	Spring Creek near Tabler
07327437	Spring Creek Tributary near Middleberg
07327440	East Bitter Creek near Tabler
-----	Bitter Creek near Chickasha
-----	Little Washita River near Cyril
-----	East Chetonia Creek near Cyril
-----	West Chetonia Creek near Cyril
07327449	McCarty Creek near Cement
-----	Bills Creek near Cement
07327490	Little Washita River near Ninnekah
07327500	Little Washita River at Ninnekah
-----	Little Washita River east of Ninnekah
07328000	Washita River near Tabler
07328100	Washita River at Alex
-----	Roaring Creek near Bradley
-----	Bear Creek near Lindsay
07328173	Criner Creek near Criner
07328200	Criner Creek near Payne
07328250	Finn Creek near Payne
07328300	Finn Creek near Story
07328500	Washita River near Pauls Valley
-----	Rush Creek near Rush Springs
07329000	Rush Creek at Purdy
07329500	Rush Creek near Maysville
07329550	Rush Creek near Pauls Valley
-----	Wildhorse Creek near Marlow
-----	Wildhorse Creek near Hope
-----	Wildhorse Creek near Ratliff City
07329660	Wildhorse Creek near Hennepin
-----	Wildhorse Creek near Arbuckle
07329700	Wildhorse Creek near Hoover

Table 2.--Stations in downstream order.--Continued.

STATION NUMBER	STATION NAME
07329772	Chigley Sandy Creek near Davis
-----	Washita River near Davis
07329843	Rock Creek near Sulphur
-----	Vendome Springs near Sulphur
07329853	Rock Creek near Sulphur, south of Platt National Park
07329860	Honey Creek near Turner Falls
07329870	Honey Creek near Davis
07329880	Lawrence Springs near Drake
07329900	Rock Creek at Dougherty
-----	Caddo Creek near Fox
-----	Caddo Creek near Graham
07330500	Caddo Creek near Ardmore
-----	Caddo Creek near Gene Autry
07331000	Washita River near Durwood
07331200	Mill Creek near Mill Creek
-----	Three Mile Creek near Mill Creek
07331250	Mill Creek near Ravia
07331300	Pennington Creek near Reagan
07331401	Butcher Pen Creek near Tishomingo
07331500	Lake Texoma near Denison, Texas
07331600	Red River near Denison, Texas, at Lake Texoma
07332000	Red River near Colbert
07332350	Blue Creek at Connerville
07332400	Blue Creek at Milburn
-----	Blue Creek near Folsom
07332470	Chuckwa Creek near Durant
07332500	Blue River near Blue
07332750	Muddy Boggy Creek near Coalgate
07332800	Caney Boggy Creek near Ashland
07333000	North Boggy Creek near Stringtown
07333500	Chickasaw Creek near Stringtown
07333800	McGee Creek near Stringtown
07334000	Muddy Boggy Creek near Farris
07334200	Byrds Mill Spring near Fittstown
-----	Clear Boggy Creek at Ada
07334400	Clear Boggy Creek near Tupelo
07334420	Leader Creek at Tupelo
-----	Clear Boggy Creek near Wapanucka
07334440	Delaware Creek near Wapanucka
07335000	Clear Boggy Creek near Caney
-----	Caney Creek near Caney
07335300	Muddy Boggy Creek near Unger
07335500	Red River at Arthur City, Texas
07335700	Kiamichi River near Big Cedar
07335900	Buck Creek near Moyers
07336000	Tenmile Creek near Miller

Table 2.--Stations in downstream order.--Continued.

STATION NUMBER	STATION NAME
07336500	Kiamichi River near Belzoni
07336700	Kiamichi River near Sawyer
07336730	Red River near Valliant
07336760	Red River near Millerton
07336850	Red River near New Boston, Texas
07337000	Red River at Index, Arkansas
07337150	Little River near Alikchi
07337500	Little River near Wright City
07337650	Little River near Millerton
07337900	Glover Creek near Glover
07337950	Little River near Garvin
07338500	Little River near Idabel, below Lukfata Creek
07339000	Mountain Fork near Eagletown
07339010	Mountain Fork below Eagletown
07339100	Little River near Cerrogrado

Table 3.--Stations in alphabetical order by basin.

ARKANSAS BASIN

Arkansas River at Arkansas City, Kansas
Arkansas River at Bixby
Arkansas River near Haskell
Arkansas River at Kaw City
Arkansas River at Muskogee
Arkansas River at Ponca City
Arkansas River at Ralston
Arkansas River near Sallisaw
Arkansas River near Sallisaw, at Robert S. Kerr Lock & Dam
Arkansas River at Sand Springs, near Tulsa
Arkansas River at Tulsa
Arkansas River at Van Buren, Arkansas
Arkansas River at Webbers Falls
Bayou Manard near Fort Gibson
Beaver Creek near Grainola
Black Bear Creek near Garber
Black Bear Creek near Morrison
Black Bear Creek at Pawnee
Black Bear Creek near Perry
Black Bear Creek near Shea
Brazil Creek near Panama
Cache Creek near Cowlington
Cache Creek near Keota
Camp Creek near Muldrow
Cane Creek near Jamesville
Cedar Creek near Cleveland
Coweta Creek near Coweta
Dirty Creek near Warner
Fourche Maline River near Red Oak
Greenleaf Creek nr Braggs
Greenleaf Lake near Braggs
Heyburn Lake near Heyburn
James Fork near Hackett, Arkansas
Keystone Lake near Cleveland
Keystone Lake near Sand Springs
Lake Eufaula near Brooken
Lake Wister near Wister
Lee Creek near Short
Little Beaver Creek near Kaw City
Little Lee Creek near Short
Little Sallisaw Creek near Sallisaw
Little Vian Creek near Vian
Polecat Creek at Heyburn
Polecat Creek near Jenks
Poteau River near Braden
Poteau River at Cauthron, Arkansas
Poteau River near Wister

Table 3.--Stations in alphabetical order by basin.--Continued.

ARKANSAS BASIN - continued.

Ranch Creek near Cleveland, at Cleveland Dam
Red Rock Creek near Ceres
Red Rock Creek near Garber
Red Rock Creek near Red Rock
Sallisaw Creek at Bunch
Sallisaw Creek near Sallisaw
Salt Creek near Shidler
Sans Bois Creek near Keota
Sans Bois Creek near Kinta
Skedee Creek near Pawnee, at Pawnee Lake
Skin Bayou near Gans
Snake Creek near Leonard
Vian Creek near Vian
Walnut River at Winfield, Kansas

SALT FORK ARKANSAS BASIN

Bitter Creek near Braman
Bitter Creek near Sumpter
Bois d'Arc Creek near Kildare
Bois d'Arc Creek near Ponca City
Chikaskia River at Blackwell
Chikaskia River near Braman, below Braman Lake
Chikaskia River near Drury, Kansas
Chikaskia River near Tonkawa
Crooked Creek near Medford
Deer Creek near Deer Creek
Deer Creek near Tonkawa
Driftwood Creek near Driftwood
Duck Creek near Blackwell
Duck Creek near Tonkawa
Great Salt Plains Lake near Jet
Medicine Lodge River near Driftwood
Medicine Lodge River near Kiowa, Kansas
Osage Creek near Medford
Polecat Creek near Numa
Pond Creek near Lamont
Pond Creek near Medford
Salt Fork Arkansas River near Alva
Salt Fork Arkansas River near Ingersoll
Salt Fork Arkansas River near Jet
Salt Fork Arkansas River near Marland
Salt Fork Arkansas River near Pond Creek
Salt Fork Arkansas River at Tonkawa
Salt Fork Arkansas River near Winchester
Sand Creek near Hawley
Sand Creek near Medford

Table 3.--Stations in alphabetical order by basin.--Continued.

SALT FORK ARKANSAS BASIN - continued.

Sandy Creek near Ingersoll
Turkey Creek near Alva
West Clay Creek near Yewed

CIMARRON BASIN

Bluff Creek near Buttermilk, Kansas
Boggy Creek at Enid, at Enid Avenue
Boggy Creek at Enid, at 30th Street
Boggy Creek at Enid, above sewage treatment plant
Boggy Creek at Enid, below sewage treatment plant
Boggy Creek Tributary at Enid, at Garriott Road
Buffalo Creek near Lovedale
Cimarron River near Buffalo
Cimarron River near Buttermilk, Kansas
Cimarron River near Cleo Springs
Cimarron River near Coyle
Cimarron River near Crescent
Cimarron River near Dover
Cimarron River at Freedom
Cimarron River near Guthrie
Cimarron River near Kenton
Cimarron River at Mannford
Cimarron River near Mocane
Cimarron River near Okeene
Cimarron River at Perkins
Cimarron River near Rosston
Cimarron River near Waynoka
Cottonwood Creek near Guthrie
Cottonwood Creek at Seward
Crooked Creek near Nye, Kansas
Dead Indian Creek near Kingfisher
Deep Creek near Okeene
Eagle Chief Creek near Aline
Eagle Chief Creek near Carmen
Eagle Chief Creek at Cleo Springs
House Creek near Terlton
Hoyle Creek near Ames
Kingfisher Creek near Kingfisher
Lake Carl Blackwell near Stillwater
North Boggy Creek at Enid, at Garriott Road
Preacher Creek near Dover
Preacher Creek near Hennessy
Roman Nose Park Springs near Watonga
Salt Creek near Hitchcock
Salt Creek near Okeene
Skeleton Creek near Enid

Table 3.--Stations in alphabetical order by basin.--Continued.

CIMARRON BASIN - continued.

Skeleton Creek near Lovell
Skeleton Creek near Roxona
Turkey Creek near Dover
Turkey Creek near Drummond
Turkey Creek near Hennessey

VERDIGRIS BASIN

Adams Creek near Coweta
Big Creek near Childers
Big Creek near Nowata
Birch Creek near Barnsdall
Bird Creek at Avant
Bird Creek near Barnsdall
Bird Creek near Catoosa
Bird Creek near Owasso
Bird Creek near Pawhuska
Bird Creek near Skiatook
Bird Creek near Sperry
Buck Creek near Boulangerville
California Creek near Lenapah
California Creek near Nowata
Candy Creek near Avant
Caney River at Bartlesville
Caney River near Boulangerville
Caney River near Collinsville
Caney River near Hulah
Caney River near Ochelata
Caney River near Ramona
Coon Creek near Dewey
Cotton Creek near Copan
Delaware Creek near Sperry
Dog Creek near Claremore
Double Creek Subwatershed No. 5 near Ramona
Hominy Creek near Hominy
Hominy Creek near Skiatook
Hominy Creek near Sperry
Lightning Creek near Alluwe
Little Caney River near Copan, blow Cotton Creek
Opossum Creek near Lenapah
Pond Creek near Boulangerville
Salt Creek near Alluwe
Sand Creek at Bartlesville
Sand Creek at Okesa
Sand Creek near Pawhuska
Snow Creek near Lenapah
Verdigris River near Claremore

Table 3.--Stations in alphabetical order by basin.--Continued.

VERDIGRIS BASIN - continued.

Verdigris River near Claremore, at State Hwy 88 Bridge
Verdigris River near Inola
Verdigris River near Inola, at Newt Graham Lock & Dam
Verdigris River near Lenapah
Verdigris River near Nowata
Verdigris River near Okay
Verdigris River near Oologah
Verdigris River near South Coffeyville
Verdigris River near Talala
Verdigris River near Wagoner

NEOSHO BASIN

Beaty Creek near Maysville, Arkansas
Big Cabin Creek near Big Cabin
Big Cabin Creek near Vinita
Buffalo Creek near Tiff City, Missouri
Elk River near Tiff City, Missouri
Lake of the Cherokees at Langley
Little Cabin Creek near Vinita
Lost Creek at Seneca, Missouri
Neosho River near Chouteau
Neosho River near Commerce
Neosho River near Fort Gibson
Neosho River near Langley
Neosho River near Wagoner
Pryor Creek near Pryor
Pryor Creek near Pryor, at Elliot Street Bridge
Pryor Creek near Pryor, at Hwy 69A Bridge
Pryor Creek near Pryor, below Sulphur Creek
Round Springs Creek near Disney
Salina Creek near Salina
Spavinaw Creek near Cherokee City, Arkansas
Spavinaw Creek near Jay
Spavinaw Creek near Row
Spavinaw Creek near Spavinaw
Spring Creek near Locust Grove
Spring River near Quapaw
Sycamore Creek near Wyandotte
Zane Cave Spring near West Seneca

ILLINOIS BASIN

Ballard Creek at Ballard
Baron Fork near Baron
Baron Fork at Dutch Mills, Arkansas

ILLINOIS BASIN - continued.

Baron Fork at Eldon
Evansville Creek near Evansville, Arkansas
Flint Creek near Kansas
Illinois River near Gore
Illinois River near Tahlequah
Illinois River near Watts

CANADIAN BASIN

Bird Creek near Spaulding
Blacksmith Creek near Pearson
Canadian River near Asher
Canadian River at Bridgeport
Canadian River at Calvin
Canadian River near Camargo
Canadian River near Eufaula
Canadian River near Konawa
Canadian River near Noble
Canadian River at Norman
Canadian River at Purcell
Canadian River near Roll
Canadian River near Taloga
Canadian River near Thomas
Canadian River near Union City
Canadian River near Whitefield
Clear Creek near Norman
Coal Creek near McAlister
Deer Creek at Hydro
Deer Creek near Thomas
East Elm Creek near Moore
Elm Creek near Moore
Gaines Creek near Canadian
Gaines Creek near Krebs
Hog Creek near Norman
Hog Creek near Stella
Lake Thunderbird near Norman
Little River near Dewright
Little River near Harjo
Little River near Maud
Little River near Norman
Little River near Norman, below Lake Thunderbird
Little River near Sasakwa
Little River near Tecumseh
Longtown Creek near Enterprise
Rock Creek near Crowder
Salt Creek near Dewright
Salt Creek near Pearson

Table 3.--Stations in alphabetical order by basin.--Continued.

CANADIAN BASIN - continued.

Salt Creek southwest of Pearson
Salt Creek near St Louis
Salt Creek near Trousdale
Spring Creek near Ada
Walnut Creek at Purcell

NORTH CANADIAN BASIN

Beaver River at Beaver
Beaver River near Guymon
Beaver River near Hooker
Beaver River near Optima
Boiling Spring No. 1 near Woodward
Clear Creek near Elmwood
Coldwater Creek near Hardesty
Bent Creek near Seiling
Canton Lake near Canton
Clear Creek near May
Fish Creek near Wetumka
Fort Supply Lake near Fort Supply
Graves Creek near Wetumka
Hackberry Creek near Sharon
Indian Creek near Woodward
Kiowa Creek near Slapout
Little Wewoka Creek near Wetumka
North Canadian River at Canton
North Canadian River near El Reno
North Canadian River near Eufaula
North Canadian River near Fort Reno
North Canadian River near Harrah
North Canadian River near Oklahoma City
North Canadian River near Oklahoma City, below Lake Overholser
North Canadian River near Pierce
North Canadian River near Seiling
North Canadian River near Wetumka
North Canadian River at Woodward
North Canadian River near Yukon
North Persimmon Creek near Sharon
Palo Duro Creek near Range
Persimmon Creek near Mutual
Persimmon Creek near Sharon
Sand Creek near Woodward
South Persimmon Creek near Sharon
Wewoka Creek near Wetumka
Wewoka Creek at Wewoka
Wolf Creek near Fargo
Wolf Creek near Fort Supply

Table 3.--Stations in alphabetical order by basin.--Continued.

DEEP FORK BASIN

Bear Creek near Fallis
Bellcow Creek at Chandler
Captain Creek near Wellston
Deep Fork near Arcadia
Deep Fork near Beggs
Deep Fork near Chandler
Deep Fork near Dewar
Deep Fork at Oklahoma City
Deep Fork near Pierce
Deep Fork near Stroud
Deep Fork near Welty
Deep Fork at Witcher
Dry Creek near Kendrick
Little Deep Fork Creek near Edna
Montezuma Creek near Schalter
Quapaw Creek near Meeker

RED BASIN

Beaver Creek near Hulen
Beaver Creek near Lawton
Beaver Creek near Mills
Beaver Creek near Ryan
Beaver Creek near Sterling
Beaver Creek near Stringtown
Beaver Creek at Waurika
Beaver Creek near Waurika
Blue Creek at Connerville
Blue Creek near Folsom
Blue Creek at Milburn
Blue River near Blue
Blue Beaver Creek near Cache
Boggy Creek near Creta
Boggy Creek near Olustee
Buck Creek near Moyers
Byrds Mill Spring near Fittstown
Cache Creek near Taylor
Caney Creek near Caney
Caney Boggy Creek near Ashland
Chikasaw Creek near Stringtown
Chuckwa Creek near Durant
Clear Boggy Creek at Ada
Clear Boggy Creek near Caney
Clear Boggy Creek near Tupelo
Clear Boggy Creek near Wapanucka
Cow Creek near Comanche
Cow Creek at Waurika

Table 3.--Stations in alphabetical order by basin.--Continued

RED BASIN - continued.

Deep Red Run near Randlett
 Deep Red Run near Taylor
 Delaware Creek near Wapanucka
 Dry Creek near Comanche
 East Cache Creek near Apache
 East Cache Creek near Elgin
 East Cache Creek near Lawton
 East Cache Creek near Walters
 Eldorado Springs near Eldorado
 Glover Creek near Glover
 Kiamichi River near Belzoni
 Kiamichi River near Big Cedar
 Kiamichi River near Sawyer
 Lake Murray near Ardmore
 Lake Texoma near Denison, Texas
 Leader Creek at Tupelo
 Lebos Creek near Eldorado
 Little River near Alikchi
 Little River near Cerrogordo
 Little River near Garvin
 Little River near Idabel, below Lukfata Creek
 Little River near Millerton
 Little River near Wright City
 Little Beaver Creek near Duncan
 Little Beaver Creek near Gas City
 Little Beaver Creek near Nellie
 McGee Creek Near Stringtown
 Medicine Creek near Fort Sill
 Mountain Fork below Eagletown
 Mountain Fork near Eagletown
 Mud Creek near Courtney
 Mud Creek near Grady
 Muddy Boggy Creek near Coalgate
 Muddy Boggy Creek near Farris
 Muddy Boggy Creek near Unger
 Ninemile Beaver Creek near Letitia
 North Boggy Creek near Stringtown
 North Mud Creek near Ringling
 Pease River near Vernon, Texas
 Prairie Dog Town Fork Red River near Brice, Texas
 Red River at Arthur City, Texas
 Red River near Burkburnett, Texas
 Red River near Colbert
 Red River near Denison, Texas, at Lake Texoma
 Red River near Gainesville, Texas
 Red River at Index, Arkansas
 Red River near Millerton
 Red River near New Boston, Texas

Table 3.--Stations in alphabetical order by basin.--Continued.

RED BASIN - continued.

Red River near Quanah, Texas
Red River near Terral
Red River near Valliant
Stage Stand Creek near Nellie
Salt Fork Red River near Elmer
Salt Fork Red River at Mangum
Salt Fork Red River near Vinson
Salt Fork Red River near Wellington, Texas
Simon Creek near Oswalt
Simon Creek at Pike
Tenmile Creek near Miller
Turkey Creek at Olustee
Walker Creek near Corum
Walnut Bayou near Burneyville
Walnut Bayou near Oswalt
West Cache Creek near Cookietown
West Mud Creek near Atlee

NORTH FORK RED BASIN

East Elk Creek near Rocky
Elk Creek near Elk City
Elk Creek near Hobart
Elm Fork North Fork Red River near Carl
Elm Fork North Fork Red River near Mangum
Elm Fork North Fork Red River at Salton Crossing
Glenn Creek near Cold Springs
Lake Altus at Lugert
Little Turkey Creek near Erick
North Fork Red River near Carter
North Fork Red River near Erick
North Fork Red River near Headrick
North Fork Red River near Lugert, below Lake Altus Dam
North Fork Red River near Texola
North Fork Red River near Tipton
Otter Creek near Snyder
Otter Creek near Tipton
Snyder Lake near Mountain Park
Spring Creek near Sentinel
Sweetwater Creek near Sweetwater
Sweetwater Creek near Texas Line
Turkey Creek near Sayre
West Otter Creek at Cold Springs
West Otter Creek at Mountain Park
West Otter Creek near Mountain Park, at Snyder Lake

Table 3.--Stations in alphabetical order by basin.--Continued.

WASHITA BASIN

Barnitz Creek near Arapaho
Bear Creek near Lindsay
Bills Creek near Cement
Bitter Creek near Chickasha
Butcher Pen Creek near Tishomingo
Caddo Creek near Ardmore
Caddo Creek near Fox
Caddo Creek near Gene Autry
Caddo Creek near Graham
Cedar Creek near Carnegie
Chigley Sandy Creek near Davis
Cobb Creek near Fort Cobb
Criner Creek near Criner
Criner Creek near Payne
East Bitter Creek near Tabler
East Branch Sandstone Creek near Elk City
East Chetonia Creek near Cyril
Finn Creek near Payne
Finn Creek near Story
Fort Cobb Reservoir near Fort Cobb
Foss Reservoir near Foss
Honey Creek near Davis
Honey Creek near Turner Falls
Lawrence Springs near Drake
Little Washita River near Cyril
Little Washita River at Ninnekah
Little Washita River near Ninnekah
Little Washita River east of Ninnekah
McCarty Creek near Cement
Mill Creek near Mill Creek
Mill Creek near Ravia
North Branch Quartermaster Creek near Moorewood
Pennington Creek near Reagan
Quartermaster Creek near Angora
Quartermaster Creek near Hammon
Rainy Mountain Creek at Mountain View
Roaring Creek near Bradley
Rock Creek at Dougherty
Rock Creek near Sulphur
Rock Creek near Sulphur, south of Platt National Park
Rush Creek near Maysville
Rush Creek near Pauls Valley
Rush Creek at Purdy
Rush Creek near Rush Springs
Sandstone Creek near Berlin
Sandstone Creek near Cheyenne
Sandstone Creek Subwatershed No. 1 near Cheyenne
Sandstone Creek Subwatershed No. 17 near Cheyenne

Table 3.--Stations in alphabetical order by basin.--Continued.

WASHITA BASIN - continued.

Spring Creek near Blanchard
Spring Creek near Eakly
Spring Creek near Gracemont
Spring Creek near Tabler
Spring Creek Tributary near Middleberg
Stinking Creek near Carnegie
Stinking Creek near Gracemont
Sugar Creek near Anadarko
Sugar Creek near Binger
Sugar Creek near Gracemont
Three Mile Creek near Mill Creek
Tonkawa Creek near Anadarko
Vendome Springs near Sulphur
Washita River at Alex
Washita River at Anadarko
Washita River at Carnegie
Washita River near Cheyenne
Washita River near Chickasha
Washita River near Clinton
Washita River near Cordell
Washita River near Davis
Washita River near Durwood
Washita River near Foss
Washita River near Hammon
Washita River near Moorewood
Washita River near Pauls Valley
Washita River near Reydon
Washita River near State Line
Washita River near Tabler
West Bitter Creek near Tabler
West Chetonia Creek near Cyril
West Salt Creek near Chickasha
Wildhorse Creek near Arbuckle
Wildhorse Creek near Hennepin
Wildhorse Creek near Hoover
Wildhorse Creek near Hope
Wildhorse Creek near Marlow
Wildhorse Creek near Ratliff City

Table 4.--Stations in alphabetical order by county.

ADAIR COUNTY

Ballard Creek at Ballard
Baron Fork near Baron
Illinois River near Watts
Sallisaw Creek at Bunch

ALFALFA COUNTY

Driftwood Creek near Driftwood
Eagle Chief Creek near Aline
Eagle Chief Creek near Carmen
Great Salt Plains Lake near Jet
Medicine Lodge River near Driftwood
Salt Fork Arkansas River near Ingersoll
Salt Fork Arkansas River near Jet
Sandy Creek near Ingersoll
West Clay Creek near Yewed

ATOKA COUNTY

Caney Creek near Caney
Chickasaw Creek near Stringtown
Clear Boggy Creek near Caney
Clear Boggy Creek near Wapanucka
McGee Creek near Stringtown
Muddy Boggy Creek near Farris
North Boggy Creek near Stringtown

BEAVER COUNTY

Beaver River at Beaver
Cimarron River near Mocane
Clear Creek near Elmwood
Kiowa Creek near Slapout

BECKHAM COUNTY

Little Turkey Creek near Erick
North Fork Red River near Carter
North Fork Red River near Erick
North Fork Red River near Texola
Sandstone Creek near Berlin
Sweetwater Creek near Texas Line
Turkey Creek near Sayre

Table 4.--Stations in alphabetical order by county.--Continued.

BLAINE COUNTY

Canadian River at Bridgeport
Canton Lake near Canton
North Canadian River at Canton
Roman Nose Park Springs near Watonga
Salt Creek near Hitchcock

BRYAN COUNTY

Blue River near Blue
Chuckwa Creek near Durant
Lake Texoma near Denison, Texas
Red River near Colbert

CADDO COUNTY

Cedar Creek near Carnegie
Cobb Creek near Fort Cobb
Deer Creek at Hydro
East Cache Creek near Apache
East Chetonia Creek near Cyril
Fort Cobb Reservoir near Fort Cobb
Little Washita River near Cyril
McCarty Creek near Cement
Spring Creek near Gracemont
Stinking Creek near Gracemont
Sugar Creek near Anadarko
Sugar Creek near Binger
Sugar Creek near Gracemont
Tonkawa Creek near Anadarko
Washita River at Anadarko
Washita River at Carnegie
West Chetonia Creek near Cyril

CANADIAN COUNTY

Canadian River near Union City
North Canadian River near El Reno
North Canadian River near Fort Reno
North Canadian River near Yukon

Table 4.--Stations in alphabetical order by county.--Continued.

CARTER COUNTY

Caddo Creek near Ardmore
Caddo Creek near Fox
Caddo Creek near Gene Autry
Caddo Creek near Graham
Washita River near Durwood
Wildhorse Creek near Ratliff City

CHEROKEE COUNTY

Baron Fork at Eldon
Illinois River near Tahlequah
Neosho River near Fort Gibson

CHOCTAW COUNTY

Kiamichi River near Sawyer
Muddy Boggy Creek near Unger
Red River at Arthur City, Texas

CIMARRON COUNTY

Cimarron River near Kenton

CLEVELAND COUNTY

Canadian River at Norman
Clear Creek near Norman
East Elm Creek near Moore
Elm Creek near Moore
Hog Creek near Norman
Hog Creek near Stella
Lake Thunderbird near Norman
Little River near Norman
Little River near Norman, below Lake Thunderbird

COAL COUNTY

Caney Boggy Creek near Ashland
Clear Boggy Creek near Tupelo
Leader Creek at Tupelo
Muddy Boggy Creek near Coalgate

Table 4.--Stations in alphabetical order by county.--Continued.

COMANCHE COUNTY

Beaver Creek near Lawton
Beaver Creek near Sterling
Blue Beaver Creek near Cache
East Cache Creek near Elgin
East Cache Creek near Lawton
Medicine Creek near Fort Sill
Ninemile Beaver Creek near Letitia

COTTON COUNTY

Beaver Creek near Hulen
Beaver Creek near Mills
Beaver Creek near Stringtown
Cache Creek near Taylor
Deep Red Run near Randlett
Deep Red Run near Taylor
East Cache Creek near Walters
West Cache Creek near Cookietown

CRAIG COUNTY

Big Cabin Creek near Big Cabin
Big Cabin Creek near Vinita
Little Cabin Creek near Vinita

CREEK COUNTY

Cimarron River at Mannford
Deep Fork near Welty
Heyburn Lake near Heyburn
Little Deep Fork Creek near Edna
Polecat Creek at Heyburn

CUSTER COUNTY

Barnitz Creek near Arapaho
Canadian River near Thomas
Deer Creek near Thomas
Foss Reservoir near Foss
North Branch Quartermaster Creek near Moorewood
Quartermaster Creek near Hammon
Washita River near Clinton
Washita River near Foss
Washita River near Hammon
Washita River near Moorewood

Table 4.--Stations in alphabetical order by county.--Continued.

DELAWARE COUNTY

Flint Creek near Kansas
Round Springs Creek near Disney
Spavinaw Creek near Jay
Spavinaw Creek near Row

DEWEY COUNTY

Canadian River near Camargo
Canadian River near Taloga

ELLIS COUNTY

Canadian River near Roll
Wolf Creek near Fargo

GARFIELD COUNTY

Black Bear Creek near Garber
Black Bear Creek near Shea
Boggy Creek at Enid, at Enid Avenue
Boggy Creek at Enid, at 30th Street
Boggy Creek at Enid, above sewage treatment plant
Boggy Creek at Enid, below sewage treatment plant
Boggy Creek Tributary at Enid, at Garriott Road
North Boggy Creek at Enid, at Garriott Road
Red Rock Creek near Garber
Skeleton Creek near Enid
Turkey Creek near Drummond

GARVIN COUNTY

Bear Creek near Lindsay
Rush Creek near Maysville
Rush Creek near Pauls Valley
Rush Creek at Purdy
Washita River near Pauls Valley
Wildhorse Creek near Arbuckle
Wildhorse Creek near Hennepin
Wildhorse Creek near Hoover

GRADY COUNTY

Bills Creek near Cement
Bitter Creek near Chickasha

Table 4.--Stations in alphabetical order by county.--Continued.

GRADY COUNTY - continued.

East Bitter Creek near Tabler
Little Washita River at Ninnekah
Little Washita River near Ninnekah
Little Washita River east of Ninnekah
Roaring Creek near Bradley
Rush Creek near Rush Springs
Spring Creek near Blanchard
Spring Creek near Tabler
Spring Creek Tributary near Middleberg
Washita River at Alex
Washita River near Chickasha
Washita River near Tabler
West Bitter Creek near Tabler
West Salt Creek near Chickasha

GRANT COUNTY

Crooked Creek near Medford
Deer Creek near Deer Creek
Osage Creek near Medford
Polecat Creek near Numa
Pond Creek near Lamont
Pond Creek near Medford
Salt Fork Arkansas River near Pond Creek
Sand Creek near Hawley
Sand Creek near Medford

GREER COUNTY

Elm Fork North Fork Red River near Mangum
North Fork Red River near Lugert, below Lake Altus Dam
Salt Fork Red River at Mangum

HARMON COUNTY

Elm Fork North Fork Red River near Carl
Elm Fork North Fork Red River at Salton Crossing
Salt Fork Red River near Vinson

HARPER COUNTY

Buffalo Creek near Lovedale
Cimarron River near Buffalo
Cimarron River near Rosston
Clear Creek near May

Table 4.--Stations in alphabetical order by county.--Continued.

HASKELL COUNTY

Cache Creek near Keota
Canadian River near Whitefield
Longtown Creek near Enterprise
Sans Bois Creek near Keota
Sans Bois Creek near Kinta

HUGHES COUNTY

Bird Creek near Spaulding
Canadian River at Calvin
Fish Creek near Wetumka
Graves Creek near Wetumka
Little Wewoka Creek near Wetumka
North Canadian River near Wetumka
Wewoka Creek near Wetumka

JACKSON COUNTY

Boggy Creek near Creta
Boggy Creek near Olustee
Eldorado Springs near Eldorado
Lebos Creek near Eldorado
Salt Fork Red River near Elmer
Turkey Creek at Olustee

JEFFERSON COUNTY

Beaver Creek near Ryan
Beaver Creek at Waurika
Beaver Creek near Waurika
Cow Creek at Waurika
Mud Creek near Courtney
Mud Creek near Grady
North Mud Creek near Ringling
Red River near Terral
West Mud Creek near Atlee

JOHNSTON COUNTY

Blue Creek at Connerville
Blue Creek near Folsom
Blue Creek at Milburn
Butcher Pen Creek near Tishomingo
Delaware Creek near Wapanucka

Table 4.--Stations in alphabetical order by county.--Continued.

JOHNSTON COUNTY - continued.

Mill Creek near Mill Creek
Mill Creek near Ravia
Pennington Creek near Reagan
Three Mile Creek near Mill Creek

KAY COUNTY

Arkansas River at Kaw City
Arkansas River at Ponca City
Bitter Creek near Braman
Bitter Creek near Sumpter
Bois d'Arc Creek near Kildare
Bois d'Arc Creek near Ponca City
Chikaskia River at Blackwell
Chikaskia River near Braman, below Braman Lake
Chikaskia River near Tonkawa
Deer Creek near Tonkawa
Duck Creek near Blackwell
Duck Creek near Tonkawa
Little Beaver Creek near Kaw City
Salt Fork Arkansas River near Marland
Salt Fork Arkansas River at Tonkawa

KINGFISHER COUNTY

Cimarron River near Dover
Cimarron River near Okeene
Dead Indian Creek near Kingfisher
Kingfisher Creek near Kingfisher
Preacher Creek near Dover
Preacher Creek near Hennessey
Salt Creek near Okeene
Turkey Creek near Dover
Turkey Creek near Hennessey

KIOWA COUNTY

Elk Creek near Hobart
Glenn Creek near Cold Springs
Lake Altus at Lugert
Otter Creek near Snyder
Rainy Mountain Creek at Mountain View
Snyder Lake near Mountain Park
Stinking Creek near Carnegie
West Otter Creek at Cold Springs

Table 4.--Stations in alphabetical order by county.--Continued.

KIOWA COUNTY - continued.

West Otter Creek at Mountain Park
West Otter Creek near Mountain Park, at Snyder Lake

LATIMER COUNTY

Fourche Maline River near Red Oak

LE FLORE COUNTY

Brazil Creek near Panama
Cache Creek near Cowlington
Lake Wister near Wister
Poteau River near Braden
Poteau River near Wister
Kiamichi River near Big Cedar

LINCOLN COUNTY

Bear Creek near Fallis
Bellocow Creek at Chandler
Captain Creek near Wellston
Deep Fork near Chandler
Deep Fork near Stroud
Dry Creek near Kendrick
Quapaw Creek near Meeker

LOGAN COUNTY

Cimarron River near Coyle
Cimarron River near Crescent
Cimarron River near Guthrie
Cottonwood Creek near Guthrie
Cottonwood Creek at Seward
Skeleton Creek near Lovell
Skeleton Creek near Roxona

LOVE COUNTY

Lake Murray near Ardmore
Red River near Gainesville, Texas
Simon Creek near Oswalt
Simon Creek at Pike
Walnut Bayou near Burneyville
Walnut Bayou near Oswalt

Table 4.--Stations in alphabetical order by county.--Continued.

MAJOR COUNTY

Cimarron River near Cleo Springs
Deep Creek near Okeene
Eagle Chief Creek at Cleo Springs
Hoyle Creek near Ames
North Canadian River near Seiling

MARSHALL COUNTY

NO STATIONS

MAYES COUNTY

Lake of the Cherokees at Langley
Neosho River near Chouteau
Neosho River near Langley
Pryor Creek near Pryor
Pryor Creek near Pryor, at Elliot Street Bridge
Pryor Creek near Pryor, at Highway 69A Bridge
Pryor Creek near Pryor, below Sulphur Creek
Salina Creek near Salina
Spavinaw Creek near Spavinaw
Spring Creek near Locust Grove

MC CLAIN COUNTY

Canadian River near Noble
Canadian River at Purcell
Criner Creek near Criner
Criner Creek near Payne
Finn Creek near Payne
Finn Creek near Story

MC CURTAIN COUNTY

Glover Creek near Glover
Little River near Alikchi
Little River near Cerro Gordo
Little River near Garvin
Little River near Idabel, below Lukfata Creek
Little River near Millerton
Little River near Wright City
Mountain Fork below Eagletown
Mountain Fork near Eagletown
Red River near Millerton
Red River near Valliant

Table 4.--Stations in alphabetical order by county.--Continued.

MC INTOSH COUNTY

Canadian River near Eufaula
Deep Fork near Pierce
Lake Eufaula near Brooken
North Canadian River near Eufaula
North Canadian River near Pierce

MURRAY COUNTY

Chigley Sandy Creek near Davis
Honey Creek near Davis
Honey Creek near Turner Falls
Lawrence Springs near Drake
Rock Creek at Dougherty
Rock Creek near Sulphur
Rock Creek near Sulphur, south of Platt National Park
Vendome Springs near Sulphur
Washita River near Davis

MUSKOGEE COUNTY

Arkansas River near Haskell
Arkansas River at Muskogee
Arkansas River at Webbers Falls
Bayou Manard near Fort Gibson
Cane Creek near Jamesville
Dirty Creek near Warner
Greenleaf Creek near Braggs
Greenleaf Lake near Braggs

NOBLE COUNTY

Black Bear Creek near Morrison
Black Bear Creek near Perry
Red Rock Creek near Ceres
Red Rock Creek near Red Rock

NOWATA COUNTY

Big Creek near Childers
Big Creek near Nowata
California Creek near Lenapah
California Creek near Nowata
Lightning Creek near Alluwe
Opossum Creek near Lenapah

Table 4.--Stations in alphabetical order by county.--Continued.

NOWATA COUNTY - continued.

Salt Creek near Alluwe
Snow Creek near Lenapah
Verdigris River near Lenapah
Verdigris River near Nowata
Verdigris River near South Coffeyville

OKFUSKEE COUNTY

NO STATIONS

OKLAHOMA COUNTY

Deep Fork near Arcadia
Deep Fork at Oklahoma City
Deep Fork at Witcher
North Canadian River near Harrah
North Canadian River near Oklahoma City
North Canadian River near Oklahoma City, below Lake Overholser

OKMULGEE COUNTY

Deep Fork near Beggs
Deep Fork near Dewar
Montezuma Creek near Schulter

OSAGE COUNTY

Arkansas River at Ralston
Beaver Creek near Grainola
Birch Creek near Barnsdall
Bird Creek at Avant
Bird Creek near Barnsdall
Bird Creek near Pawhuska
Buck Creek near Boulangerville
Candy Creek near Avant
Caney River near Boulangerville
Caney River near Hulah
Hominy Creek near Hominy
Hominy Creek near Skiatook
Pond Creek near Boulangerville
Salt Creek near Shidler
Sand Creek at Okesa
Sand Creek near Pawhuska

Table 4.--Stations in alphabetical order by county.--Continued.

OTTAWA COUNTY

Neosho River near Commerce
Spring River near Quapaw
Sycamore Creek near Wyandotte
Zane Cave Spring near West Seneca

PAWNEE COUNTY

Black Bear Creek at Pawnee
Cedar Creek near Cleveland
House Creek near Terilton
Keystone Lake near Cleveland
Ranch Creek near Cleveland, at Cleveland Dam
Skedee Creek near Pawnee, at Pawnee Lake

PAYNE COUNTY

Cimarron River at Perkins
Lake Carl Blackwell near Stillwater

PITTSBURG COUNTY

Coal Creek near McAlister
Gaines Creek near Canadian
Gaines Creek near Krebs
Rock Creek near Crowder

PONTOTOC COUNTY

Byrds Mill Spring near Fittstown
Clear Boggy Creek at Ada
Spring Creek near Ada

POTTAWATOMIE COUNTY

Blacksmith Creek near Pearson
Canadian River near Asher
Little River near Harjo
Little River near Maud
Salt Creek near Pearson
Salt Creek southwest of Pearson
Salt Creek near St Louis
Salt Creek near Trousdale

Table 4.--Stations in alphabetical order by county.--Continued.

PUSHMATAH COUNTY

Buck Creek near Moyers
Kiamichi River near Belzoni
Tenmile Creek near Miller

ROGER MILLS COUNTY

East Branch Sandstone Creek near Elk City
Quartermaster Creek near Angora
Sandstone Creek near Cheyenne
Sandstone Creek Subwatershed No. 1 near Cheyenne
Sandstone Creek Subwatershed No. 17 near Cheyenne
Sweetwater Creek near Sweetwater
Washita River near Cheyenne
Washita River near Reydon
Washita River near State line

ROGERS COUNTY

Verdigris River near Claremore
Verdigris River near Claremore, at State Hwy 88 Bridge
Verdigris River near Inola
Verdigris River near Oologah
Verdigris River near Talala
Dog Creek near Claremore

SEMINOLE COUNTY

Canadian River near Konawa
Little River near Dewright
Little River near Sasakwa
Little River near Tecumseh
Salt Creek near Dewright
Wewoka Creek at Wewoka

SEQUOYAH COUNTY

Arkansas River near Sallisaw
Arkansas River near Sallisaw, at Robert S. Kerr Lock & Dam
Camp Creek near Muldrow
Illinois River near Gore
Lee Creek near Short
Little Lee Creek near Short
Little Sallisaw Creek near Sallisaw
Little Vian Creek near Vian

Table 4.--Stations in alphabetical order by county.--Continued.

SEQUOYAH COUNTY - continued.

Sallisaw Creek near Sallisaw
Skin Bayou near Gans
Vian Creek near Vian

STEPHENS COUNTY

Cow Creek near Comanche
Dry Creek near Comanche
Little Beaver Creek near Duncan
Little Beaver Creek near Gas City
Little Beaver Creek near Nellie
Stage Stand Creek near Nellie
Walker Creek near Corum
Wildhorse Creek near Hope
Wildhorse Creek near Marlow

TEXAS COUNTY

Beaver River near Guymon
Beaver River near Hooker
Beaver River near Optima
Coldwater Creek near Hardesty
Palo Duro Creek near Range

TILLMAN

North Fork Red River near Headrick
North Fork Red River near Tipton
Otter Creek near Tipton

TULSA COUNTY

Arkansas River at Bixby
Arkansas River at Sand Springs, near Tulsa
Arkansas River at Tulsa
Bird Creek near Cacoosa
Bird Creek near Owasso
Bird Creek near Skiatook
Bird Creek near Sperry
Caney River near Collinsville
Delaware Creek near Sperry
Hominy Creek near Soerry
Keystone Lake near Sand Springs
Polecat Creek near Jenks
Snake Creek near Leonard

Table 4.--Stations in alphabetical order by county.--Continued.

WAGONER COUNTY

Adams Creek near Coweta
Coweta Creek near Coweta
Neosho River near Wagoner
Verdigris River near Inola, at Newt Graham Lock & Dam
Verdigris River near Okay
Verdigris River near Wagoner

WASHINGTON COUNTY

Caney River at Bartlesville
Caney River near Ochelata
Caney River near Ramona
Coon Creek near Dewey
Cotton Creek near Copan
Double Creek Subwatershed No. 5 near Ramona
Little Caney River near Copan, below Cotton Creek
Sand Creek at Bartlesville

WASHITA COUNTY

East Elk Creek near Rocky
Elk Creek near Elk City
Spring Creek near Eakly
Spring Creek near Sentinel
Washita River near Cordell

WOODS COUNTY

Cimarron River near Waynoka
Salt Fork Arkansas River near Alva
Salt Fork Arkansas River near Winchester

WOODWARD COUNTY

Bent Creek near Seiling
Boiling Spring No. 1 near Woodward
Cimarron River at Freedom
Fort Supply Lake near Fort Supply
Hackberry Creek near Sharon
Indian Creek near Woodward
North Canadian River at Woodward
North Persimmon Creek near Sharon
Persimmon Creek near Mutual
Persimmon Creek near Sharon

Table 4.--Stations in alphabetical order by county.--Continued.

WOODWARD COUNTY - continued.

Sand Creek near Woodward
South Persimmon Creek near Sharon
Wold Creek near Fort Supply

STATE OF ARKANSAS

BENTON COUNTY

Beaty Creek near Maysville
Spavinaw Creek near Cherokee City

MILLER COUNTY

Red River at Index

SCOTT COUNTY

Poteau River at Cauthron

SEBASTIAN COUNTY

Arkansas River at Van Buren
James Fork near Hackett

WASHINGTON COUNTY

Baron Fork at Dutch Mills
Evansville Creek near Evansville

STATE OF KANSAS

BARBER COUNTY

Medicine Lodge River near Kiowa

COMANCHE COUNTY

Bluff Creek near Buttermilk
Cimarron River near Buttermilk

Table 4.--Stations in alphabetical order by county.--Continued.

STATE OF KANSAS - continued.

COWLEY COUNTY

Arkansas River at Arkansas City
Walnut River at Winfield

MEADE COUNTY

Crooked Creek near Nye

SUMNER COUNTY

Chikaskia River near Drury

STATE OF MISSOURI

MC DONALD COUNTY

Buffalo Creek near Tiff City
Elk River near Tiff City

NEWTON COUNTY

Lost Creek at Seneca

STATE OF TEXAS

BOWIE COUNTY

Red River near New Boston

GRAYSON COUNTY

Red River near Denison, at Lake Texoma

HALL COUNTY

Prarie Dog Town Fork Red River near Brice

HARDEMAN COUNTY

Red River near Quanah

Table 4.--Stations in alphabetical order by county.--Continued.

STATE OF TEXAS - continued.

WHEELER COUNTY

Salt Fork Red River near Wellington

WICHITA COUNTY

Red River near Burkburnett

WILBARGER COUNTY

Pease River near Vernon

