DEPARTMENT OF THE INTERIOR
UNITED STATES GEOLOGICAL SURVEY

(200) R290 no. 77-267

PREPARED IN COOPERATION WITH
SOUTHWEST FLORIDA WATER MANAGEMENT DISTRICT
AND STATE AND LOCAL AGENCIES

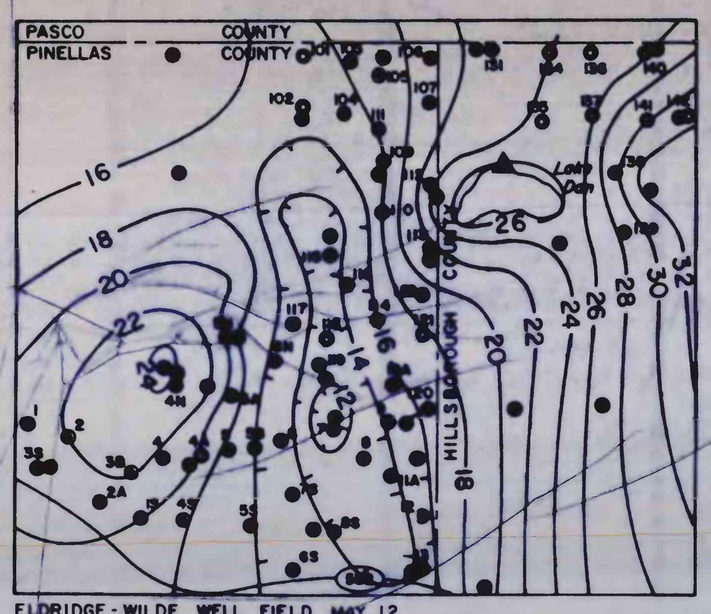

ELDRIDGE-WILDE WELL FIELD MAY 12

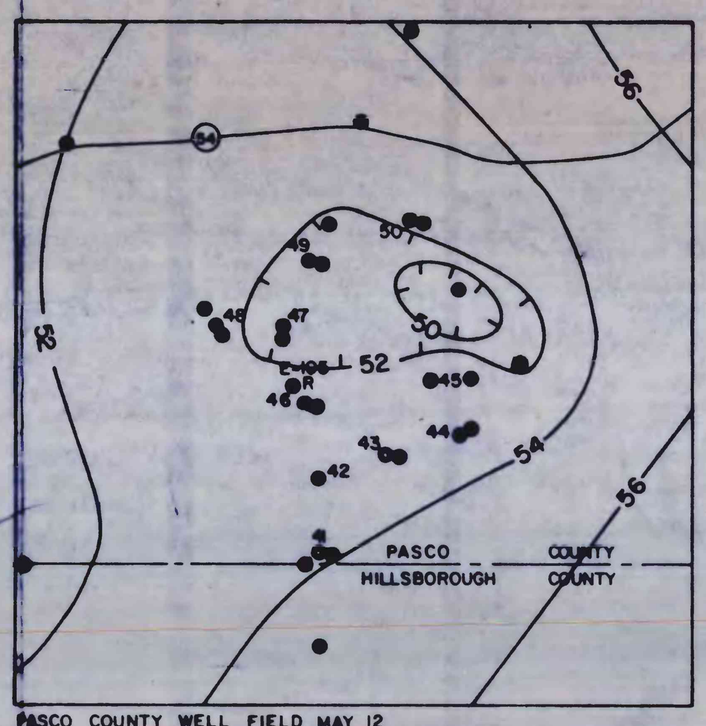

PASCO COUNTY WELL FIELD MAY 12

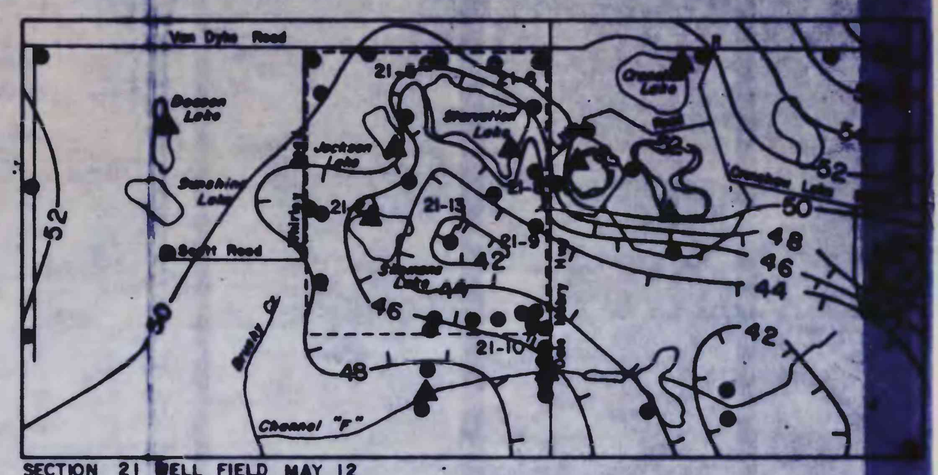

SECTION 21 WELL FIELD MAY 12

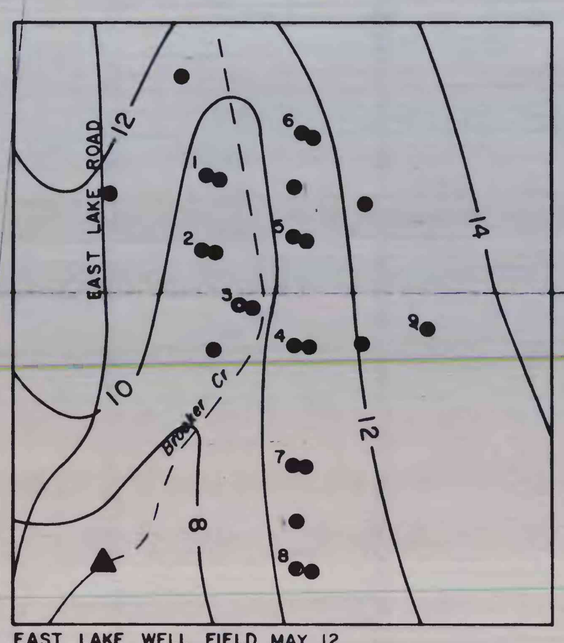

EAST LAKE WELL FIELD MAY 12

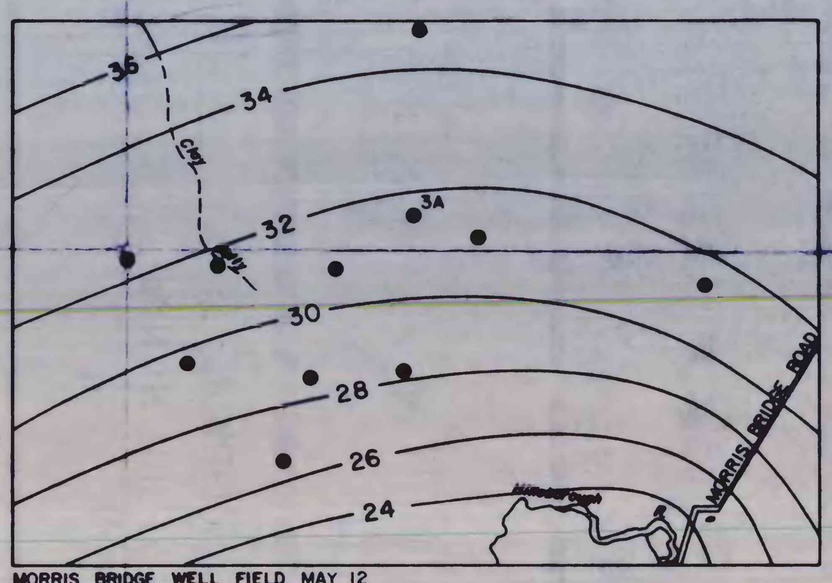

MORRIS BRIDGE WELL FIELD MAY 12

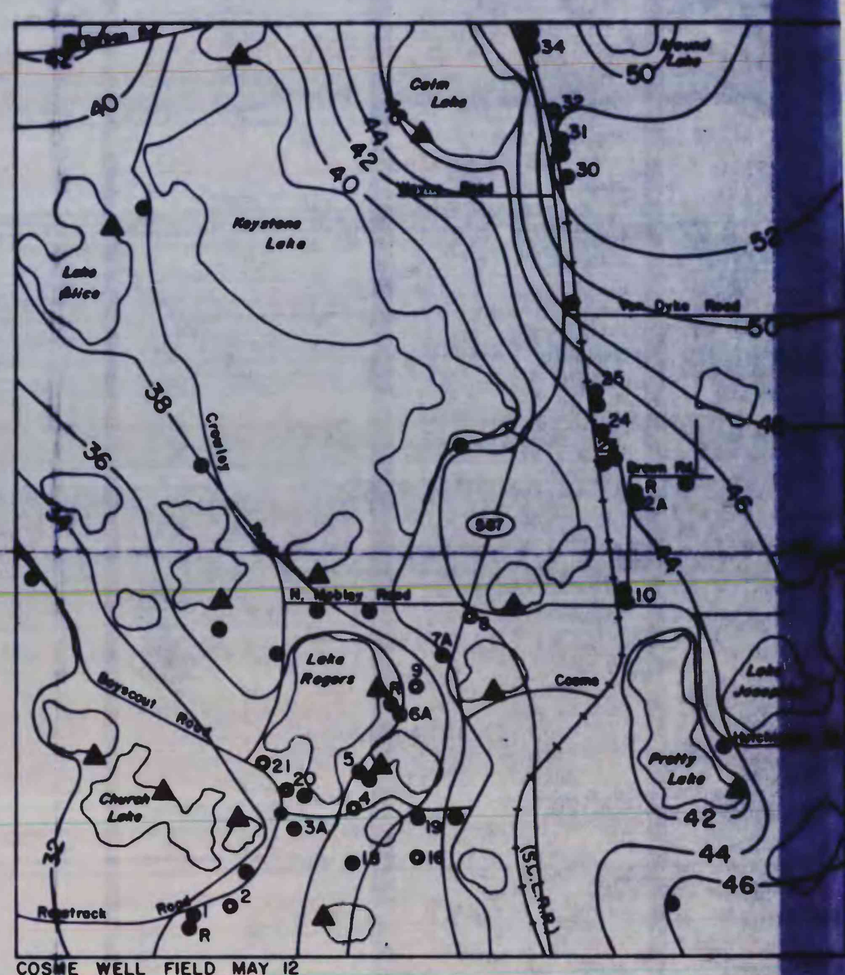

COSME WELL FIELD MAY 12

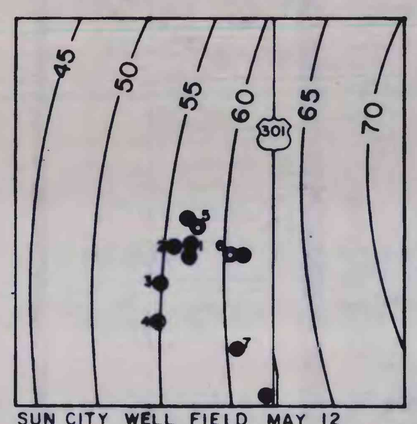

SUN CITY WELL FIELD MAY 12

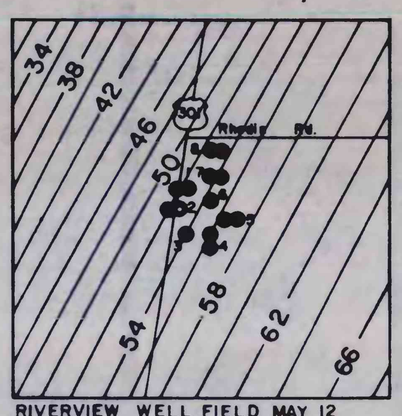

RIVERVIEW WELL FIELD MAY 12

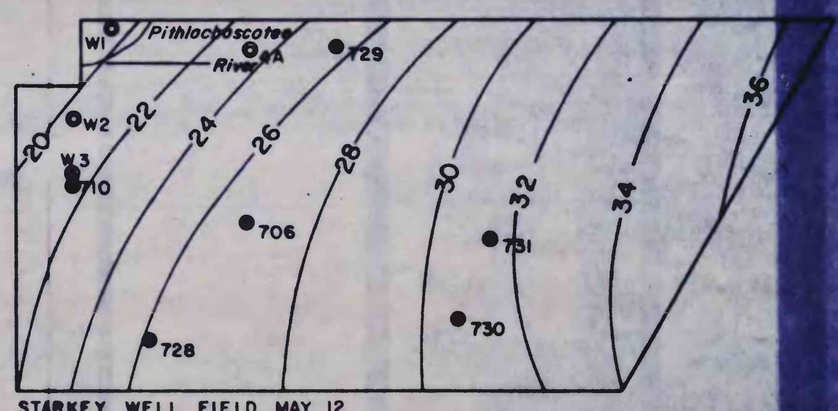

STARKEY WELL FIELD MAY 12

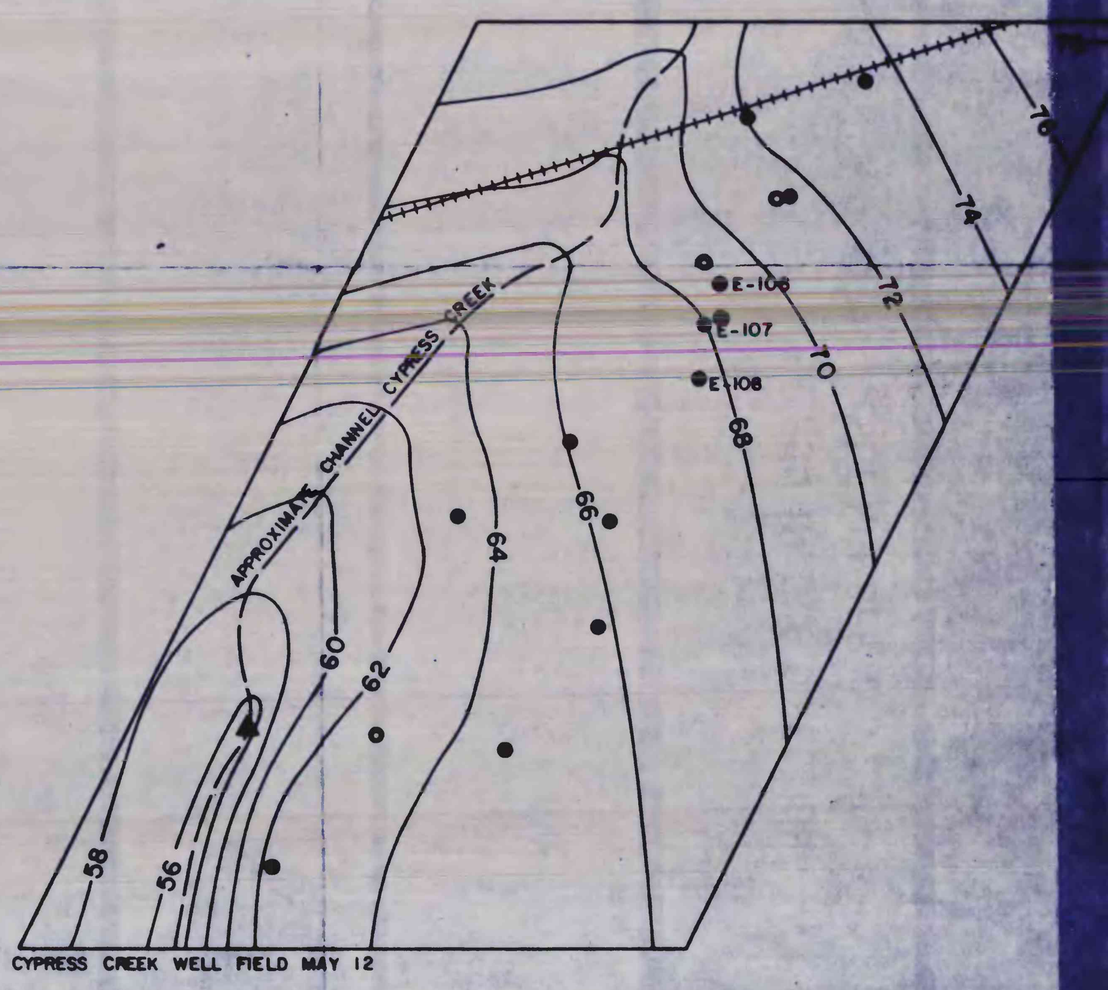

CYPRESS CREEK WELL FIELD MAY 12

EXPLANATION

—70—
WATER-TABLE CONTOUR
Shows altitude of water-table surface. Contour intervals 2 and 5 feet. Hachures indicate depressions. Datum is mean sea level

Pumping
Idle
Municipal supply wells

Observation wells

Surface water gage

R= Water-level recorder

0 2000 4000 6000
0 1000

WATER TABLE IN SURFICIAL AQUIFER IN SELECTED WELL FIELDS, WEST-CENTRAL FLORIDA

BY C.B. HUTCHINSON AND L.R. MILLS

MAY 1976