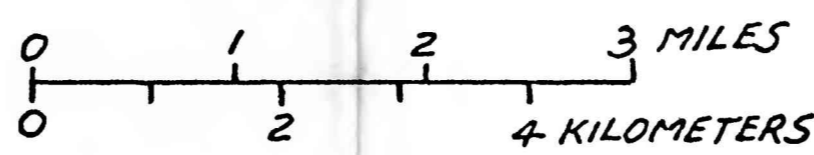


(200)
 R 290
 no. 77-258

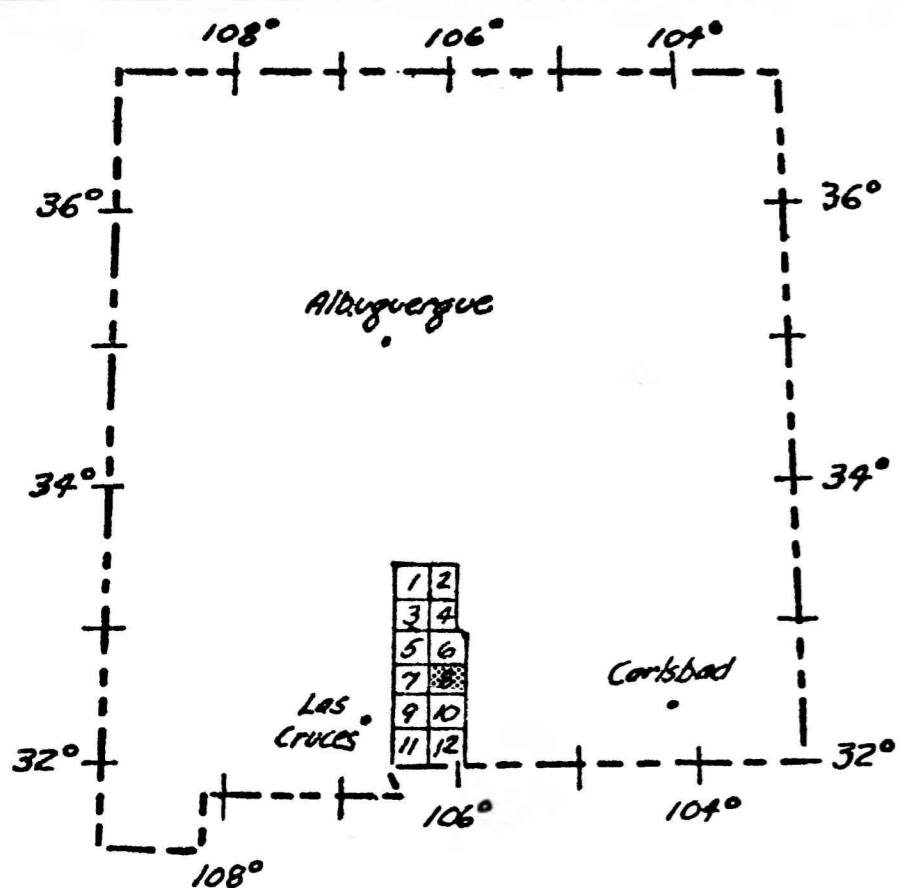
Base map from U.S. Naval Oceanographic
 Office, Washington, D.C.
 Lambert Conformal Conic Projection

SCALE 1:62,500



Aeromagnetic survey flown at 1,737 m (5,700 ft)
 average barometric elevation in 1975
 Compiled by U.S. Naval Oceanographic Office,
 Washington, D.C., 1976


FIGURE 8.--AEROMAGNETIC MAP OF TRES HERMANOS AND PART OF ESCONDIDO CANYON
 15-MINUTE QUADRANGLES, NEW MEXICO



Index map of New Mexico showing areas
 of twelve aeromagnetic maps of the
 Tularosa valley area. Area of this
 map is shaded

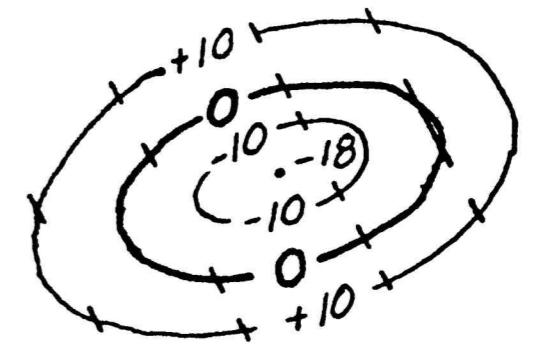
1977

This map is preliminary and has not been
 edited or reviewed for conformity
 to Geological Survey standards



PLEASE REPLACE IN POCKET
 IN BACK OF BOUND VOLUME

EXPLANATION



Magnetic contours

Showing residual magnetic anomalies in total magnetic intensity
 relative to the reference field of the World Chart of the
 Earth's Magnetic Field published by the Defense Mapping
 Agency, Washington, D.C. Hashured to indicate areas of
 lower magnetic intensity. Contour intervals are 10, 50,
 and 100 gammas

Flight paths are indicated by ticks on magnetic contours
 along the path

Location of magnetic high or low value along flight
 path is indicated by a dot