

EXPLANATION

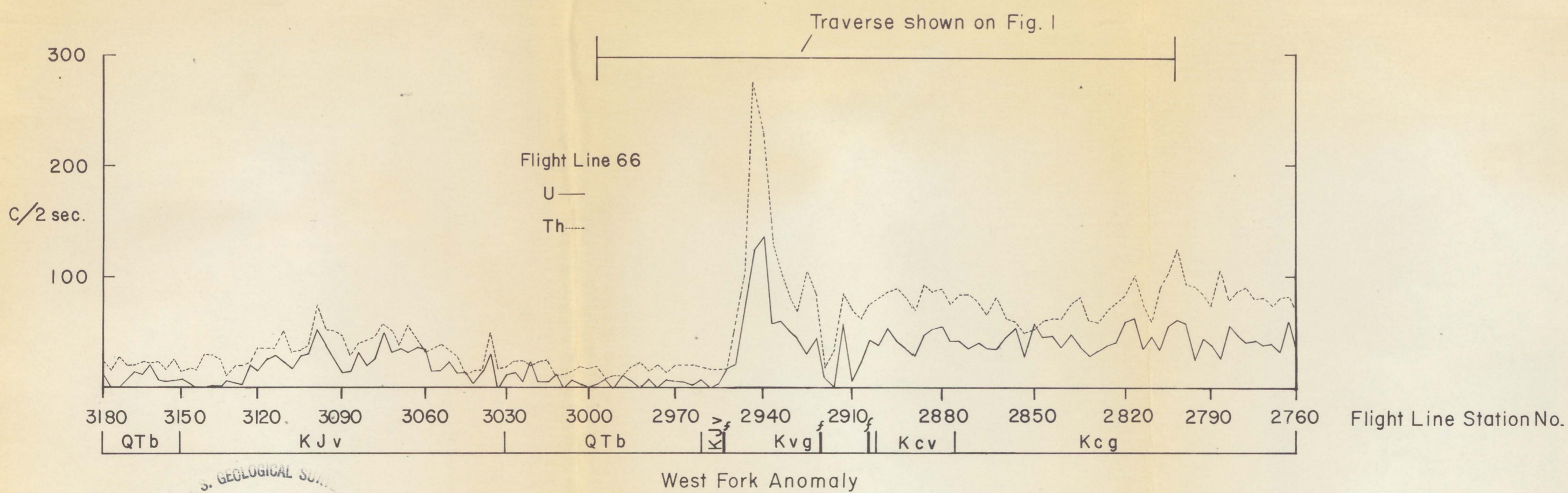
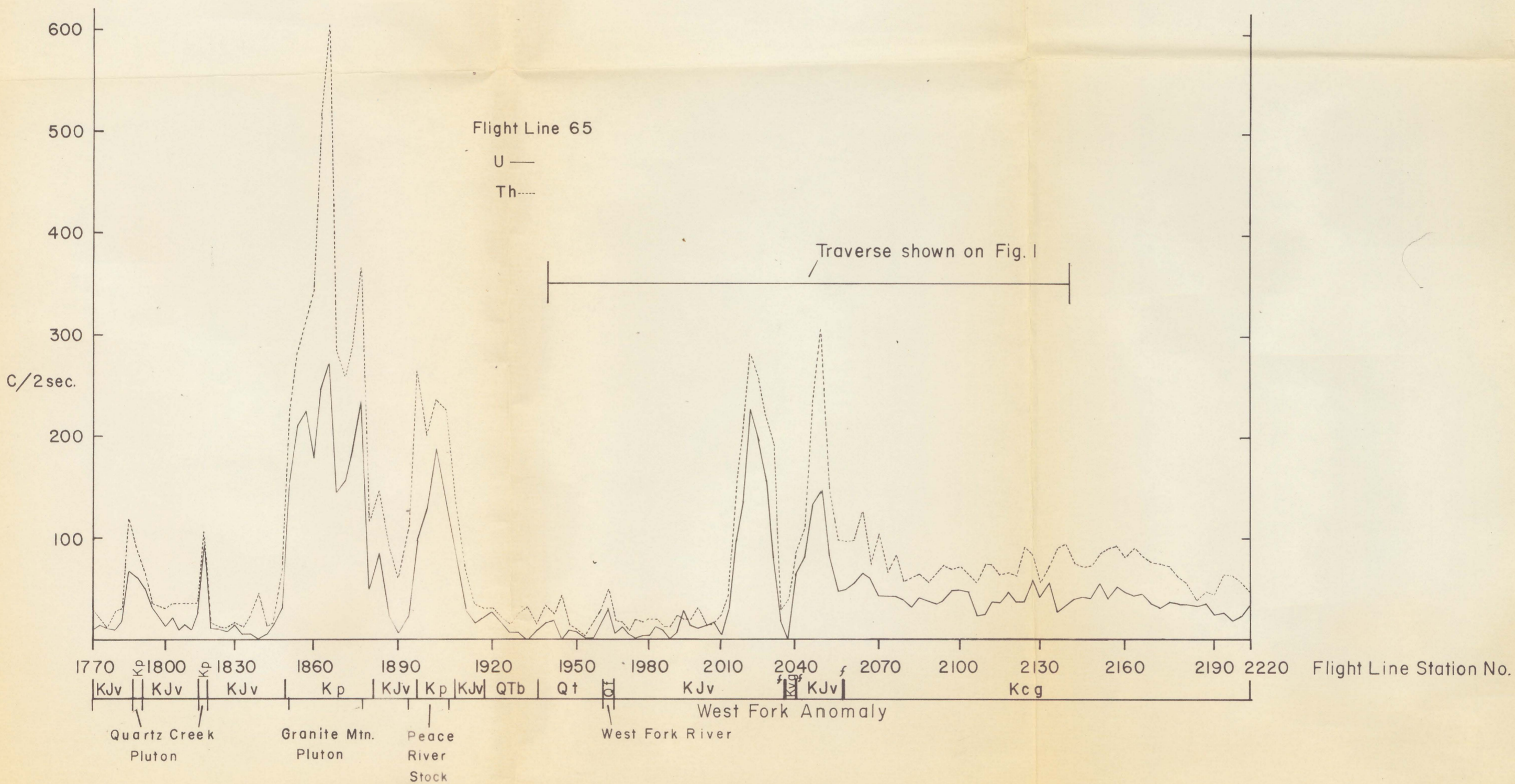
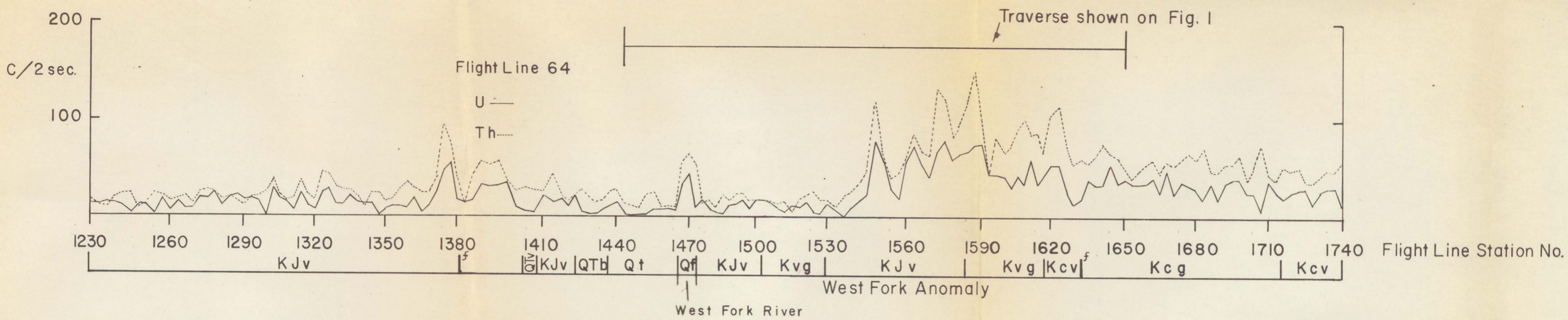
SEDIMENTARY ROCKS

- Qf - Flood-plain deposits
- Qt - Terrace deposits
- Kcg - Calcareous graywacke
- Kcv - Volcanic graywacke

IGNEOUS ROCKS

- QTb - Basalt flows
- Kp - Plutonic rocks
- KJv - Andesitic volcanic rocks

f  
Fault



U.S. GEOLOGICAL SURVEY  
MENLO PARK  
APR 29 1977  
LIBRARY

0 10 km

Figure 2. Radioactivity profiles in West Fork area; flight lines shown in part on figure 1. Annotated geology from Patton (1967) and Miller and Elliott (1969).

(20)  
R215  
no. 77-372