

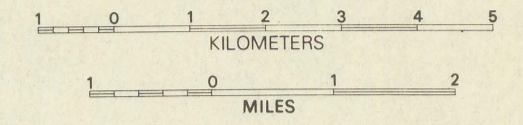
**POLITICAL UNITS, 1970
COOS BAY, OREGON**

OREGON (41)

Reference Number	County
41011	Coos

The first two digits of the reference numbers refer to states; the last three digits to the counties.

SCALE 1:100 000



Political unit boundaries compiled from the 1:100,000-scale topographic map. Political unit reference numbers compiled from City and County Data Book, Edition 1972, U. S. Department of Commerce, Bureau of the Census.

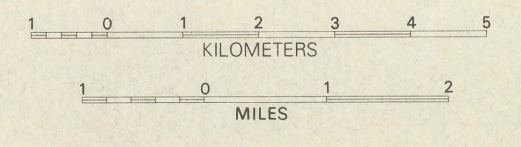
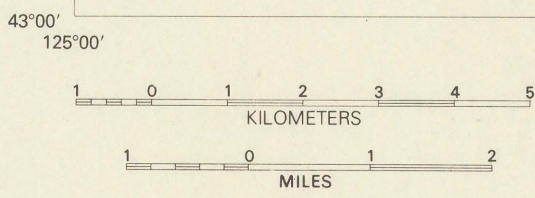
This map is keyed to U. S. Geological Survey 1:100,000-scale topographic map, Coos Bay, (S/2 of N/2 Coos Bay 1:250,000-scale topographic map NR 10-1-4).

Information on the Land Use Series available from: National Cartographic Information Center, U. S. Geological Survey, National Center, Reston, Virginia 22092.

UNITED STATES
DEPARTMENT OF THE INTERIOR
GEOLOGICAL SURVEY
OPEN FILE 77-449-2
LAND USE SERIES

41011

41011



M(200)58s
100
C789u
1977
sheet 2
copy 1

M(200)
R290
no. 77-449
sheet 2
c.1
77-449m

**POLITICAL UNITS, 1970
COOS BAY, OREGON**