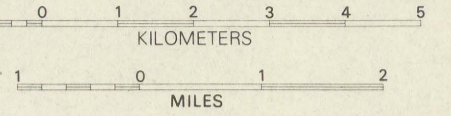


**HYDROLOGIC UNITS, 1974
COOS BAY, OREGON**

Reference Number	Unit
17100304	Coos
17100305	Coquille
17100306	Sixes

The first two digits of the reference numbers refer to water resources regions; the second two digits to subregions; the third two digits to accounting units; and the fourth two digits to cataloging units.

SCALE 1:100 000






Hydrologic unit boundaries and reference numbers compiled from *Hydrologic Unit Map, Edition 1974*, U. S. Department of the Interior, Geological Survey, Office of Water Data Coordination.

This map is keyed to U. S. Geological Survey 1:100,000-scale topographic map, *Coos Bay*, (S/2 of N/2 Coos Bay 1:250,000-scale topographic map NK 10-1.4).

Information on the Land Use Series available from: National Cartographic Information Center, U. S. Geological Survey, National Center, Reston, Virginia 22092.

UNITED STATES
DEPARTMENT OF THE INTERIOR
GEOLOGICAL SURVEY
OPEN FILE 77-449-3
LAND USE SERIES



M(200)583 M(200)
100 R290
C 789 no. 77-449
1977 sheet 3
sheet 3 c.1
copy 1

**HYDROLOGIC UNITS, 1974
COOS BAY, OREGON**

77-449 M