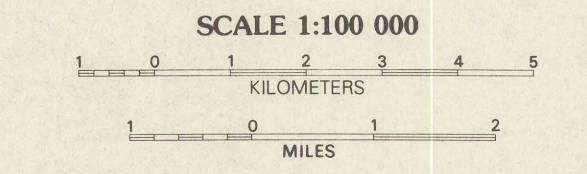


**CENSUS COUNTY SUBDIVISIONS, 1970
COOS BAY, OREGON**

OREGON (41)
NON-METROPOLITAN COUNTIES

Reference Number	Census County Subdivision
COOS COUNTY (011)	
41011005	Bandon
41011010	Bunker Hill
41011015	Charleston
41011020	Coos Bay
41011025	Coquille
41011030	East Side
41011040	Myrtle Point East
41011045	Myrtle Point West
41011050	North Bayside
41011055	North Bend

The first two digits of the reference numbers refer to states; the next three digits to counties; and the last three digits to census county subdivisions.

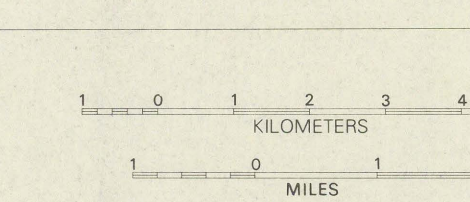
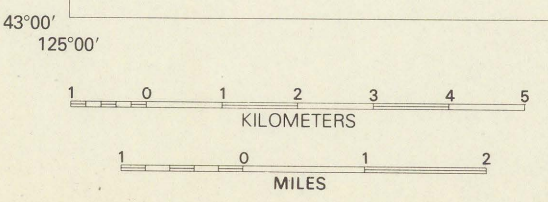


Census county subdivision boundaries compiled from U. S. Department of Commerce, Bureau of the Census maps entitled: 1) County Subdivisions-Townships and Places; and 2) Metropolitan Map Series. Census county subdivision numbers and names compiled from Geographic Identification Code Scheme, Edition 1970, U. S. Department of Commerce, Bureau of the Census.

This map is keyed to U. S. Geological Survey 1:100,000-scale topographic map, Coos Bay, (S/2 of N/2 Coos Bay 1:250,000-scale topographic map NK 18-14).

Information on the Land Use Series available from: National Cartographic Information Center, U. S. Geological Survey, National Center, Reston, Virginia 22092.

UNITED STATES
DEPARTMENT OF THE INTERIOR
GEOLOGICAL SURVEY
OPEN FILE 77-449-4
LAND USE SERIES



M(200)583
100
C 889
1977
sheet 4
copy 1

M(200)
R290
NO. 77-449
Sheet 4
c. 1

**CENSUS COUNTY SUBDIVISIONS, 1970
COOS BAY, OREGON**

77-449m