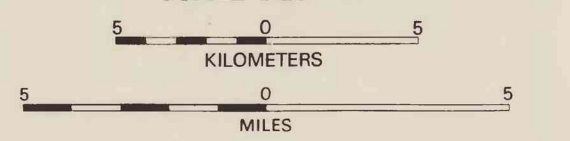


**HYDROLOGIC UNITS, 1974
NEW YORK, N. Y.; N. J.; CONN.**

Reference Number	Unit
01100006	Saugatuck, Connecticut, New York.
01100007	Long Island Sound, Connecticut.
02030101	Lower Hudson, Connecticut, New Jersey, New York.
02030102	Westchester, New York.
02030103	Hackensack - Passaic, New Jersey, New York.
02030104	Sandy Hook - Staten Island, New Jersey, New York.
02030201	Northern Long Island, New York.
02030202	Southern Long Island, New York.

The first two digits of the reference numbers refer to water resources regions; the second two digits to subregions; the third two digits to accounting units; and the fourth two digits to cataloging units.

SCALE 1:250 000



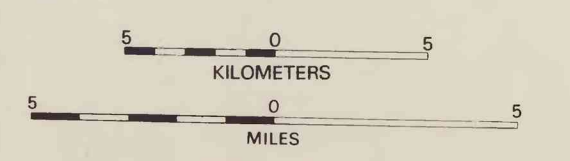


Hydrologic unit boundaries and reference numbers compiled from *Hydrologic Unit Map, Edition 1974*, U.S. Department of the Interior, Geological Survey, Office of Water Data Coordination.

This map is keyed to U.S. Geological Survey 1:250 000-scale topographic map, *New York (NK 18-12)*.

Information on the Land Use Series available from: National Cartographic Information Center, U.S. Geological Survey, National Center, Reston, Virginia 22092.

UNITED STATES
DEPARTMENT OF THE INTERIOR
GEOLOGICAL SURVEY
OPEN FILE 77-562-3
LAND USE SERIES



M(200)
R290
No. 77-562
Sheet 3
C.

United States (New York)
Sheet 3
copy 1



1:250,000, 1977

77-562 m