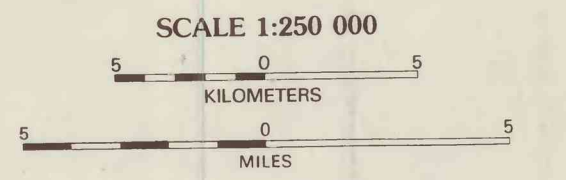


**HYDROLOGIC UNITS, 1974
AUGUSTA, GEORGIA; SOUTH CAROLINA**

Reference Number	Unit
03040205	Black, South Carolina.
03050104	Wateree, South Carolina.
03050109	Saluda, South Carolina.
03050110	Congaree, South Carolina.
03050111	Marion, South Carolina.
03050112	Santee, South Carolina.
03050201	Cooper, South Carolina.
03050202	South Carolina Coastal, South Carolina.
03050203	North Fork Edisto, South Carolina.
03050204	South Fork Edisto, South Carolina.
03050205	Edisto, South Carolina.
03050206	Four Hole Swamp, South Carolina.
03050207	Salkahatchie, South Carolina.
03050208	Broad-St. Helena, South Carolina.
03060106	Middle Savannah, Georgia, South Carolina.
03060107	Stevens, South Carolina.
03060108	Brier, Georgia.
03060201	Upper Ogeechee, Georgia.

The first two digits of the reference numbers refer to water resources regions; the second two digits to subregions; the third two digits to accounting units; and the fourth two digits to cataloging units.


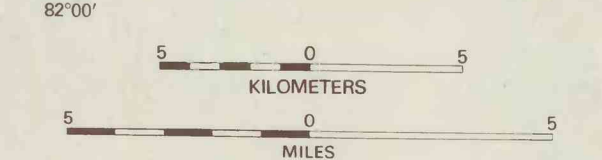



Hydrologic unit boundaries and reference numbers compiled from *Hydrologic Unit Map, Edition 1974*, U.S. Department of the Interior, Geological Survey, Office of Water Data Coordination.

This map is keyed to U.S. Geological Survey 1:250 000-scale topographic map, Augusta (N1 17-8).

Information on the Land Use Series available from: National Cartographic Information Center, U.S. Geological Survey, National Center, Reston, Virginia 22092.

UNITED STATES
DEPARTMENT OF THE INTERIOR
GEOLOGICAL SURVEY
OPEN FILE 77-563-3
LAND USE SERIES



Platts (Augusta quad), Resources, 1:250,000, sheet 3, Cop. 1

**M(200)
R290**
NO. 77-563
Sheet 3
C.I.

77-563M