77-643

10 A 1



10 A 2

10 A 3



10 B

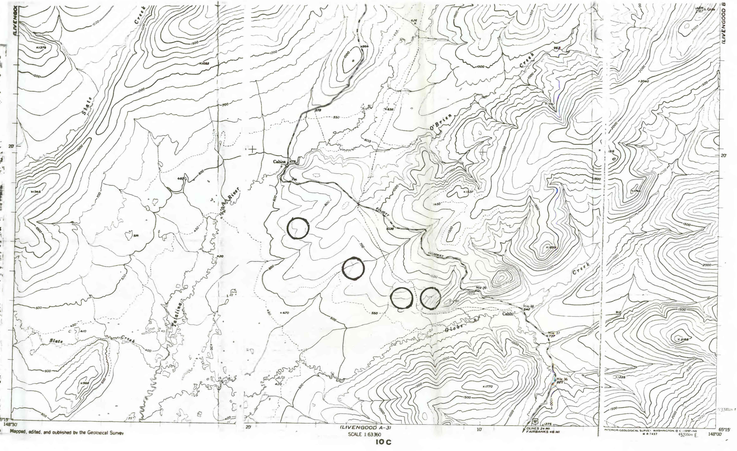

10 C

Figure 10A1)
10A2)- Thermal imagery showing icings along southwestern slope of Wickersham Dome
10A3)

Figure 10B Frame photograph showing area of icings

Figure 10C Livengood B-3 topographic map showing location of icings