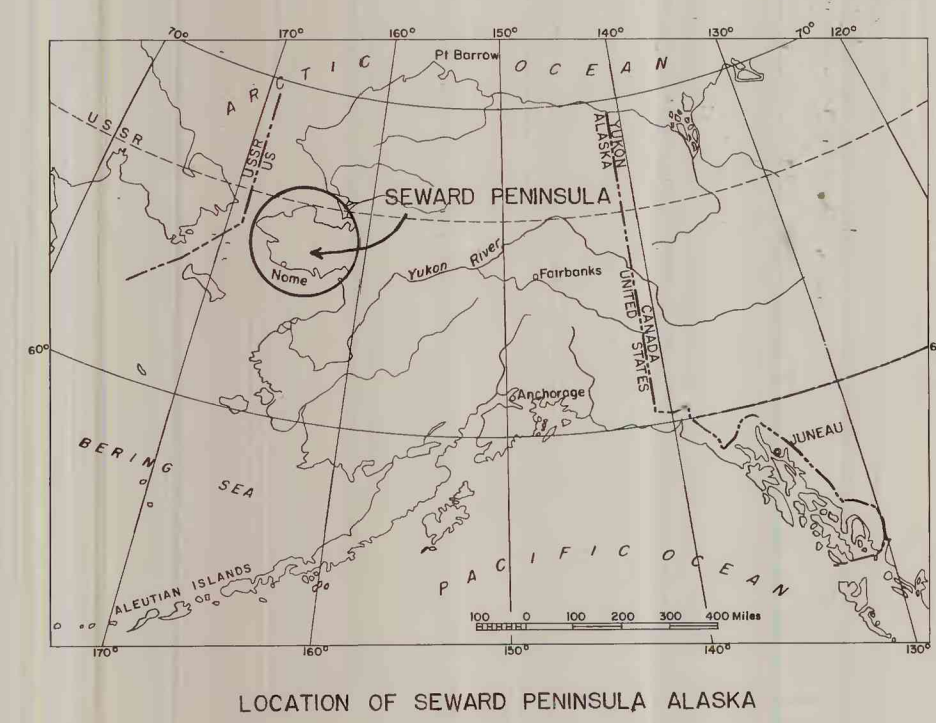
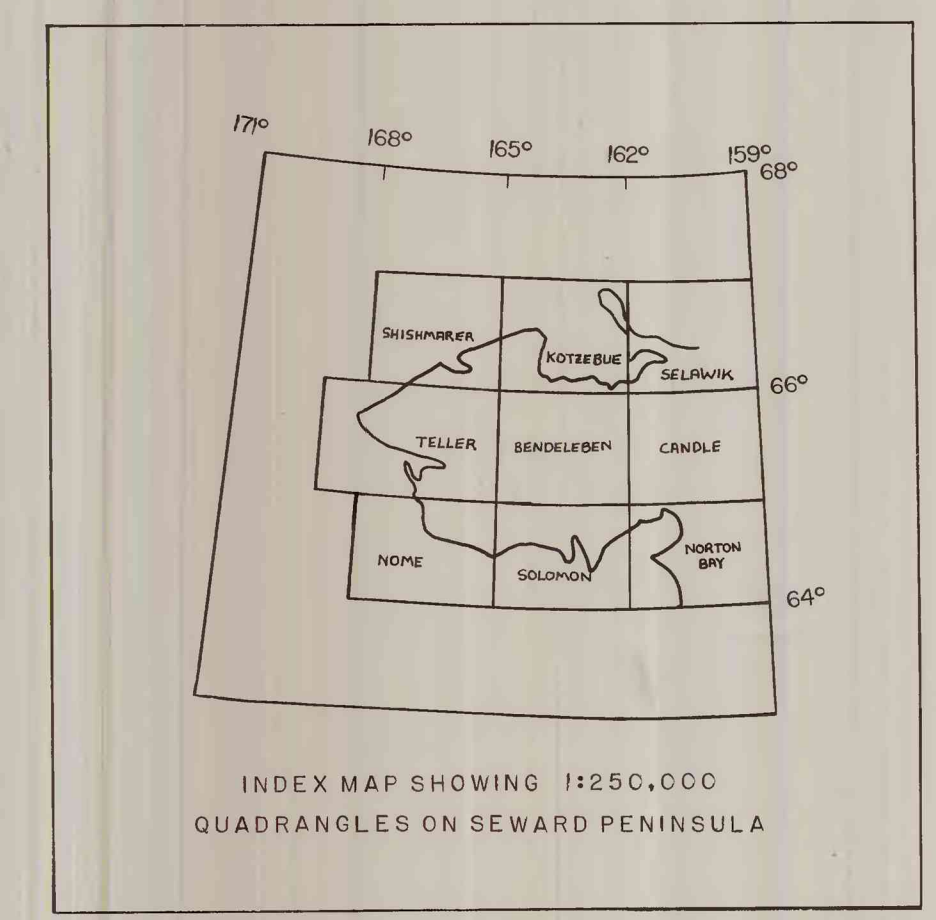




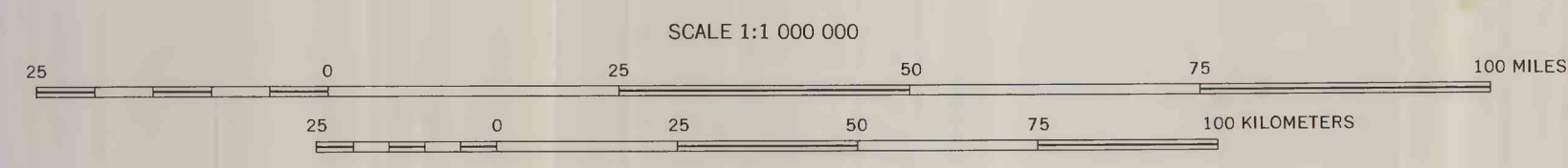
MAP SYMBOLS

- • • • • Lode deposit; number refers to table, principal commodity(ies) indicated by standard chemical symbol(s), relative size of map symbols indicate production as defined below.
 - ▭ Placer deposit; general extent of workings indicated by solid line where possible, number refers to table, principal commodity(ies) indicated by standard chemical symbol(s), size of the deposit is not indicated by the map symbol because production data are unavailable or sketchy for almost all individual deposits.
 - Prospect or occurrence; no known production
 - Minor production; valued at less than \$100,000*
 - Intermediate production; valued between \$100,000* and \$1,000,000*
 - Major production; valued at more than \$1,000,000*
- * All values reflect metal prices as of August, 1976



Base from National Atlas 1:2,000,000 series:
NORTHERN ALASKA, SHEET #40, 1970.

SCALE 1:1,000,000



MAP SHOWING METALLIFEROUS AND SELECTED NONMETALLIFEROUS
MINERAL DEPOSITS, SEWARD PENINSULA, ALASKA

COMPILED BY
TRAVIS HUDSON, MARTHA L. MILLER, AND WILLIAM J. PICKTHORN
1977

This report is preliminary and has not been edited or reviewed for conformity with Geological Survey standards and nomenclature.