

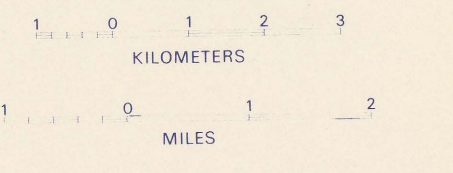
**POLITICAL UNITS, 1970  
FORT HUACHUCA, ARIZONA**

ARIZONA (04)

Reference Number	County
04003	Cochise
04019	Pima
04023	Santa Cruz

The first two digits of the reference numbers refer to states; the last three digits to counties.

SCALE 1:100 000



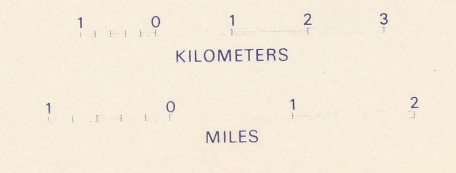
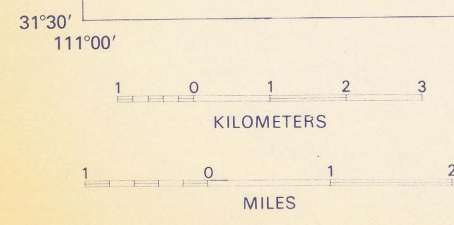



Political unit boundaries compiled from the 1:100 000-scale topographic map. Political unit reference numbers compiled from County and City Data Book, Edition 1972, U. S. Department of Commerce, Bureau of the Census.

This map is keyed to U. S. Geological Survey 1:100 000-scale topographic map, Fort Huachuca.

Information on the Land Use Series available from: National Cartographic Information Center, U. S. Geological Survey, National Center, Reston, Virginia 20192.

**UNITED STATES  
DEPARTMENT OF THE INTERIOR  
GEOLOGICAL SURVEY  
OPEN FILE 77-810-2  
LAND USE SERIES**



mc006585 M(200)  
100 R290  
A76 no. 77-810  
sheet 2 sheet 2  
copy 1 c.1