

**CENSUS COUNTY SUBDIVISIONS, 1970
FORT HUACHUCA, ARIZONA**

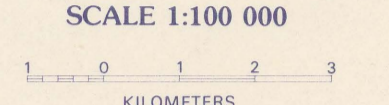
ARIZONA (04)
NON-METROPOLITAN COUNTIES

Reference Number	Census County Subdivision
COCHISE COUNTY (003)	
04003005	Benson
04003010	Bisbee
04003030	Tombstone
SANTA CRUZ COUNTY (023)	
04023005	Nogales
04023010	Paragonia

The first two digits of the reference numbers refer to states; the next three digits to counties; and the last three digits to census county subdivisions.

STANDARD METROPOLITAN STATISTICAL AREAS (SMSA)

SMSA	Reference Number	County	Census Tract Number
Tucson	8520	Pima	40.06, 41.02, 43.02, 43.03







Census county subdivision boundaries compiled from U. S. Department of Commerce, Bureau of the Census maps entitled: 1) County Subdivisions-Townships and Places; and 2) Metropolitan Map Series. Census county subdivision numbers and names compiled from Geographic Identification Code Scheme, Edition 1970, U. S. Department of Commerce, Bureau of the Census.

This map is keyed to U. S. Geological Survey 1:100 000-scale topographic map, Fort Huachuca.

Information on the Land Use Series available from: National Cartographic Information Center, U. S. Geological Survey, National Center, Reston, Virginia 22092.

UNITED STATES
DEPARTMENT OF THE INTERIOR
GEOLOGICAL SURVEY
OPEN FILE 77-810-4
LAND USE SERIES



M(200)58s
100
F776
sheet 4
copy 1

M(200)
R290
NO. 77-810
Sheet 4
c.1