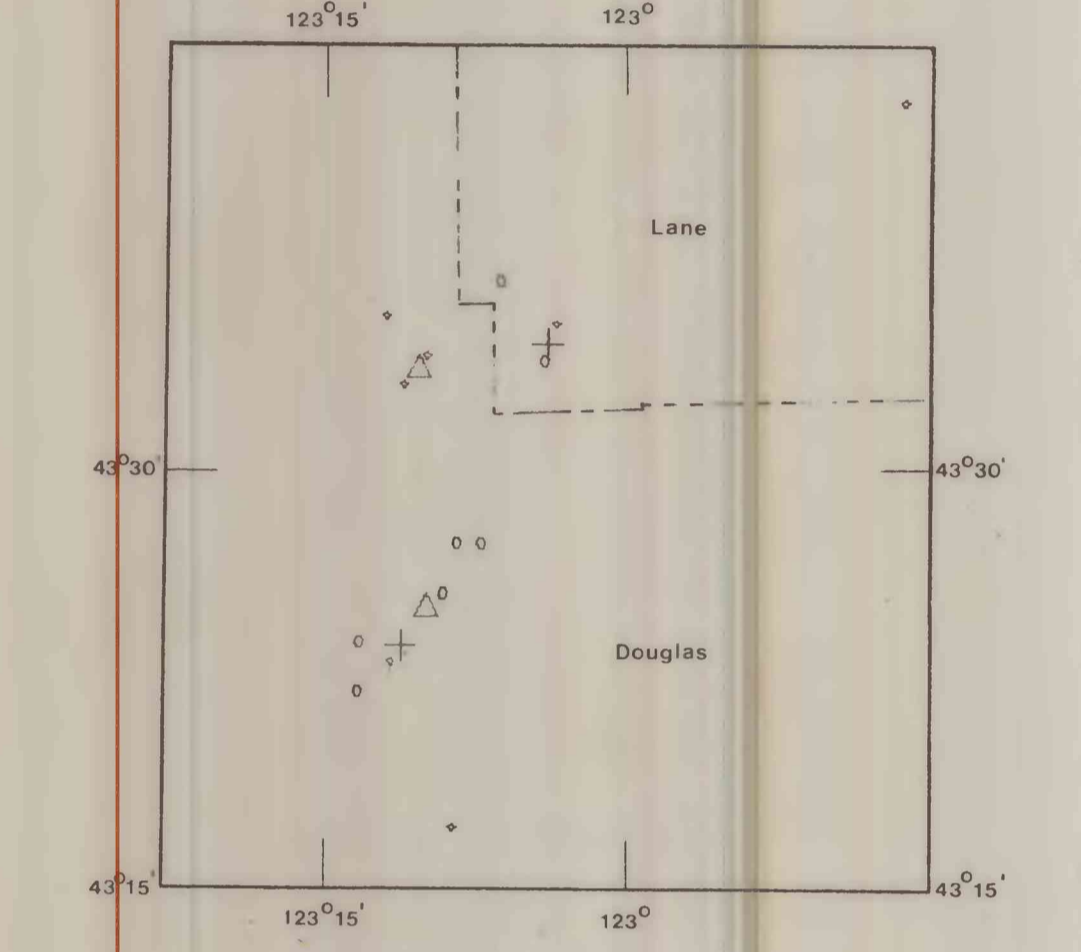
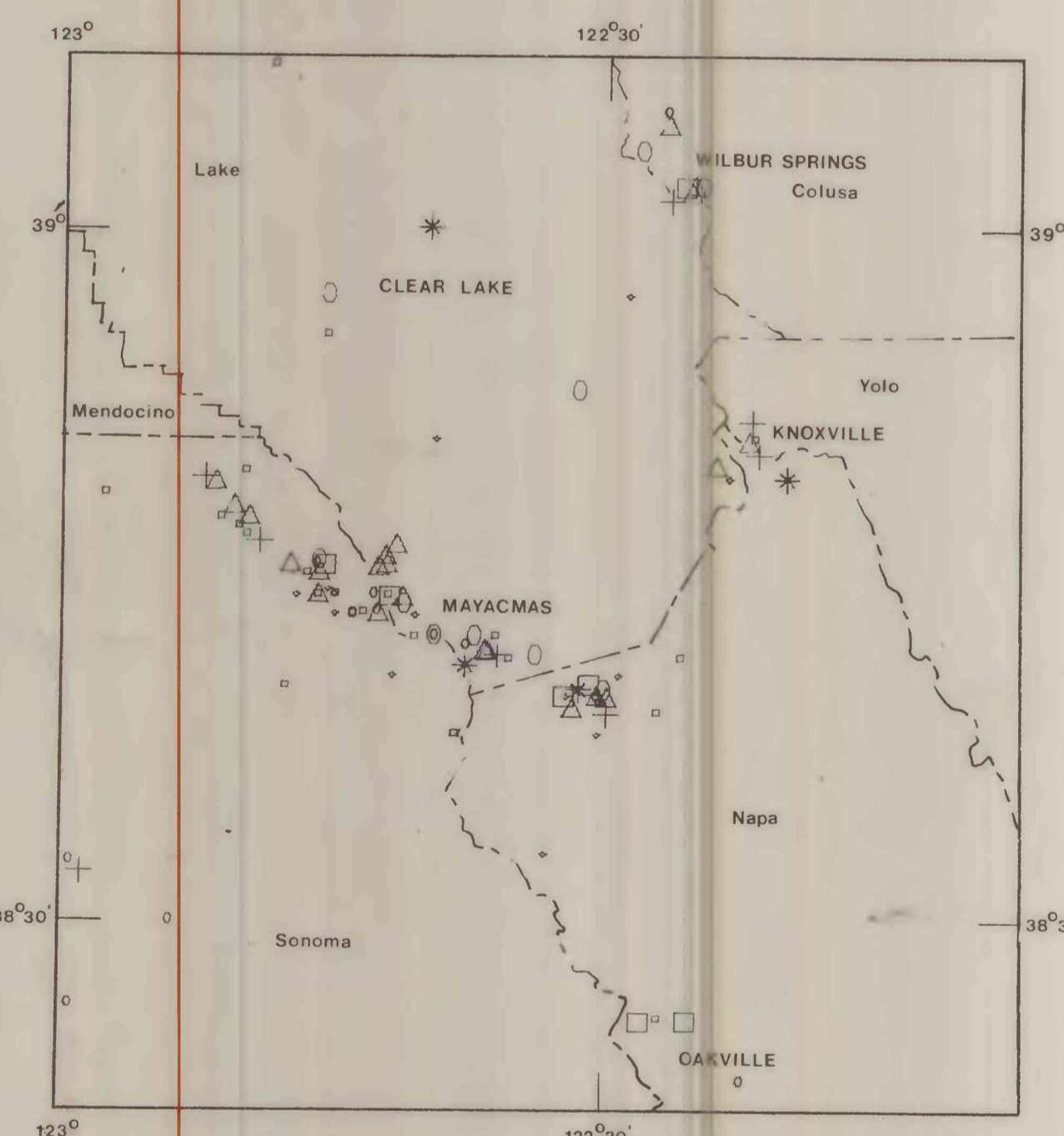


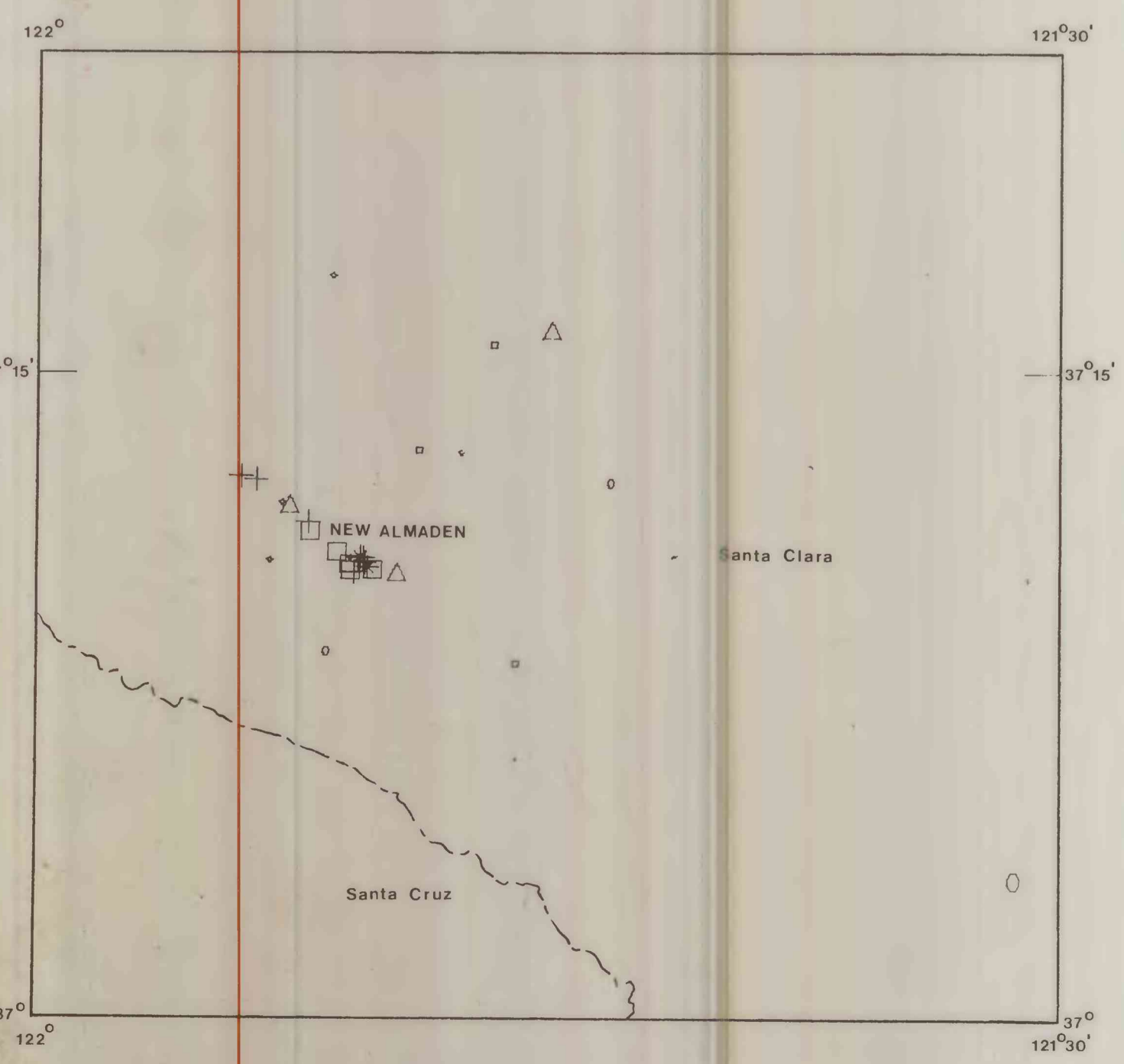
1. NORTH CENTRAL OREGON



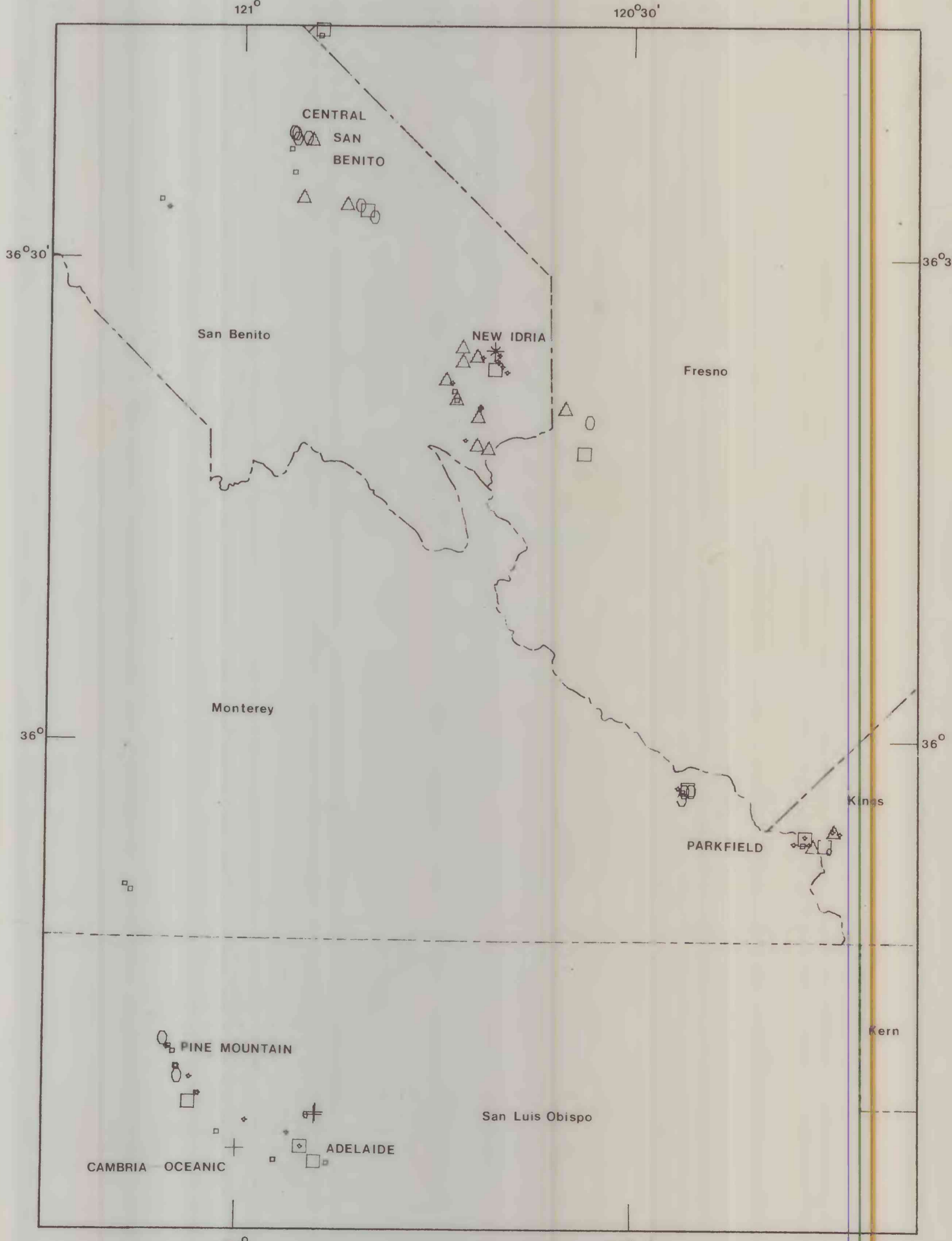
2. SOUTHWESTERN OREGON




3. MAYACMAS DISTRICT AND AREA



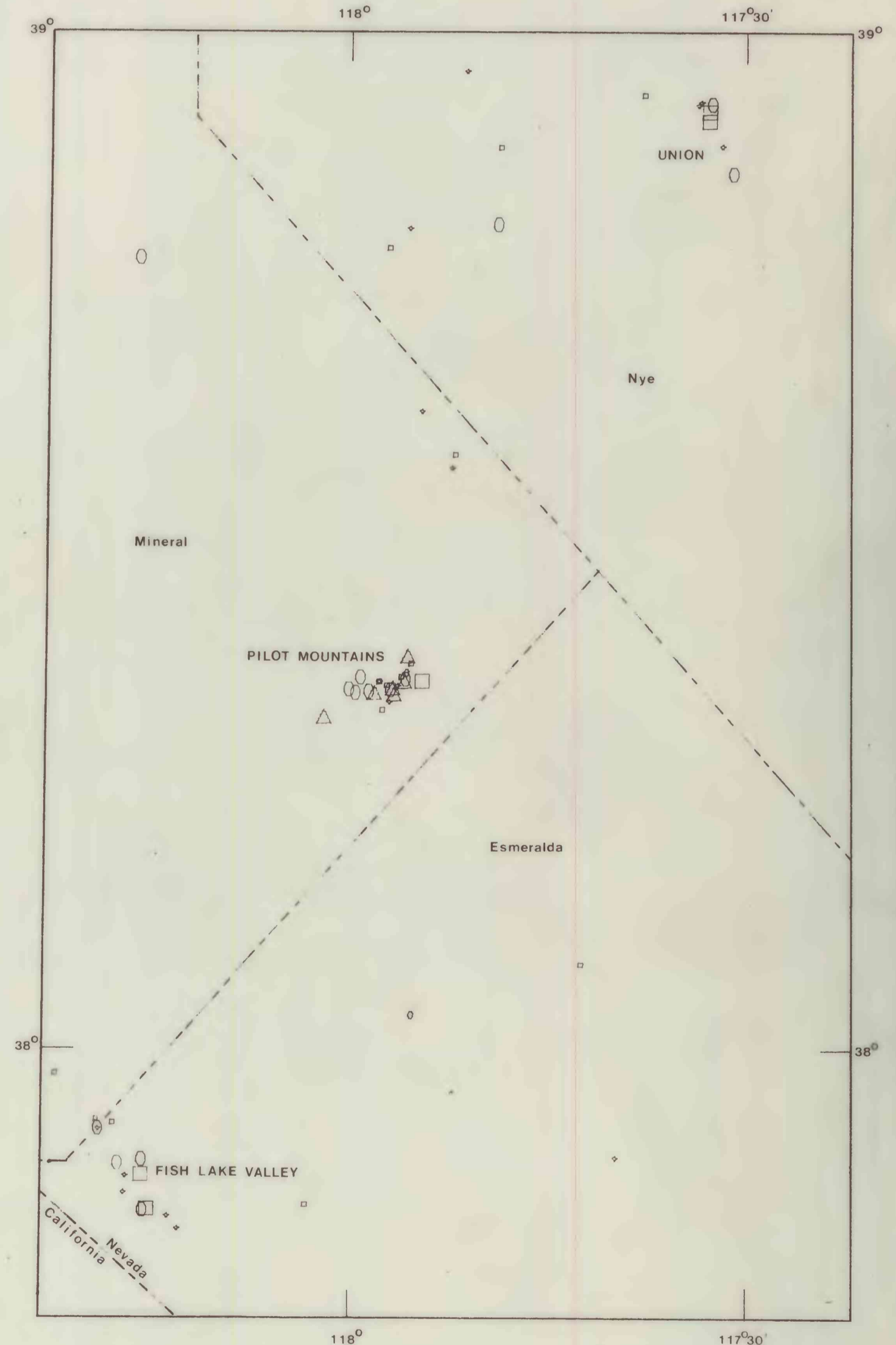
4. NEW ALMADEN DISTRICT (1:250,000 SCALE)



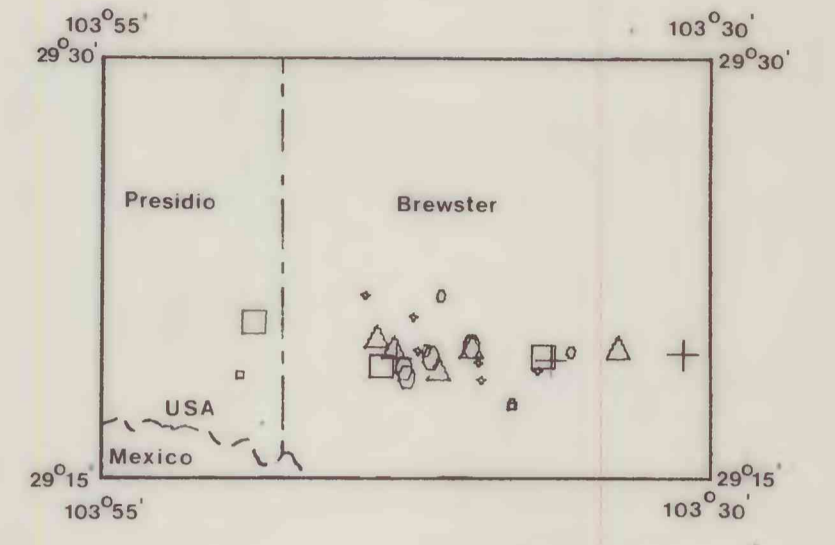
5. NEW IDRIA DISTRICT AND AREA



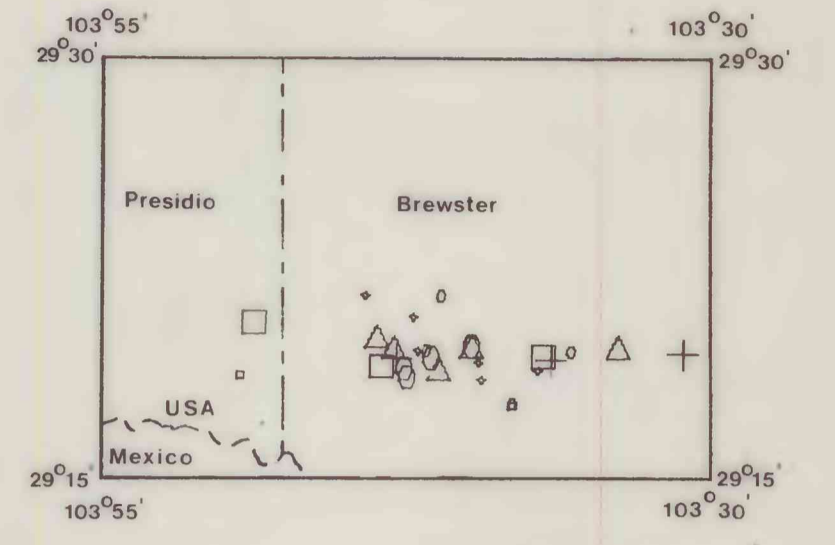
6. NORTHERN NEVADA SE OREGON



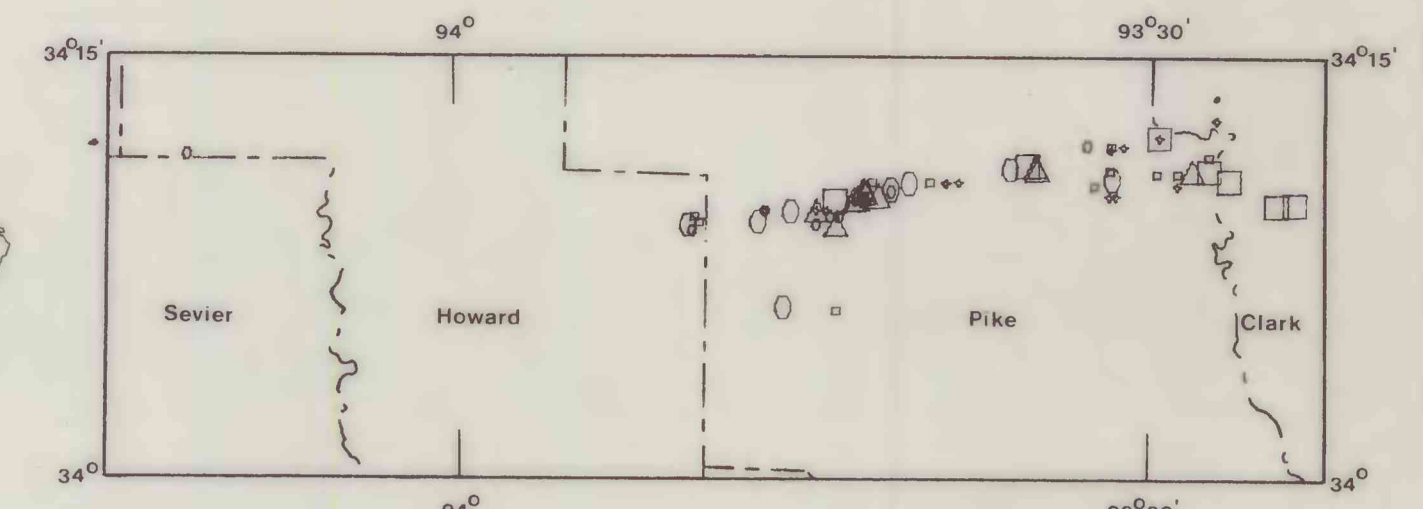
7. LOVELOCK AND WINNEMUCCA AREA



9. CENTRAL ARIZONA



10. TERLINGUA DISTRICT



11. ARKANSAS QUICKSILVER DISTRICT

SCALES
 U.S. MAP 1:5,000,000
 ENLARGEMENTS (EXCEPT NEW ALMADEN) 1:500,000
 NEW ALMADEN ENLARGEMENT 1:250,000

EXPLANATION OF SYMBOLS
US map symbols on left; enlargement map symbols on right

- ○ REPORTED BUT UNVERIFIED OCCURRENCE
- ○ OCCURRENCE WITH NO KNOWN PRODUCTION
- = 1 - 10 FLASKS PRODUCED
- ○ 11 - 100 FLASKS PRODUCED
- △ 101 - 1,000 FLASKS PRODUCED
- 1,001 - 10,000 FLASKS PRODUCED
- + 10,001 - 100,000 FLASKS PRODUCED
- * > 100,000 FLASKS PRODUCED

— COUNTY BOUNDARY
 — STATE BOUNDARY
 — COUNTRY BOUNDARY
 Nye COUNTY, STATE, OR COUNTRY NAME
 UNION DISTRICT NAME

MAP SHOWING MERCURY OCCURRENCES IN THE UNITED STATES

by
Jocelyn A. Peterson, Joel R. Bergquist, and Judith S. Gassaway

U. S. Geological Survey
OPEN FILE REPORT
This report is preliminary and has
not been edited or reviewed for
conformity with Geological Survey
standards.