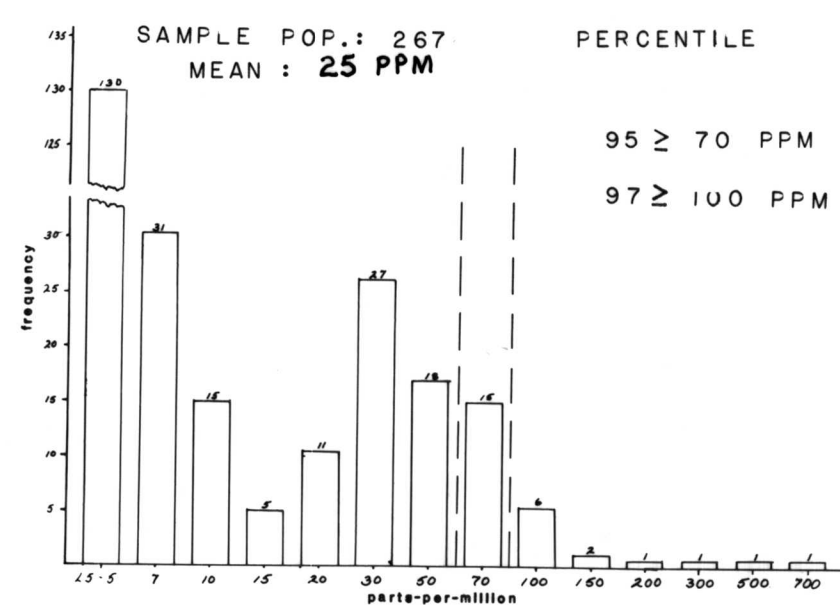


**HISTOGRAM**  
HISTOGRAM OF GEOCHEMICAL ABUNDANCE DERIVED FROM RESULTS OF SEMIQUANTITATIVE EMISSION SPECTROGRAPHIC ANALYSES OF SELECTED ROCK SAMPLES FROM THE RED MOUNTAIN ULTRAMAFIC BODY (RM) REPORTED BY CLARK, GRYBECK, GREENWOOD, AND OTHERS (1978).



**EXPLANATION OF SYMBOLS**

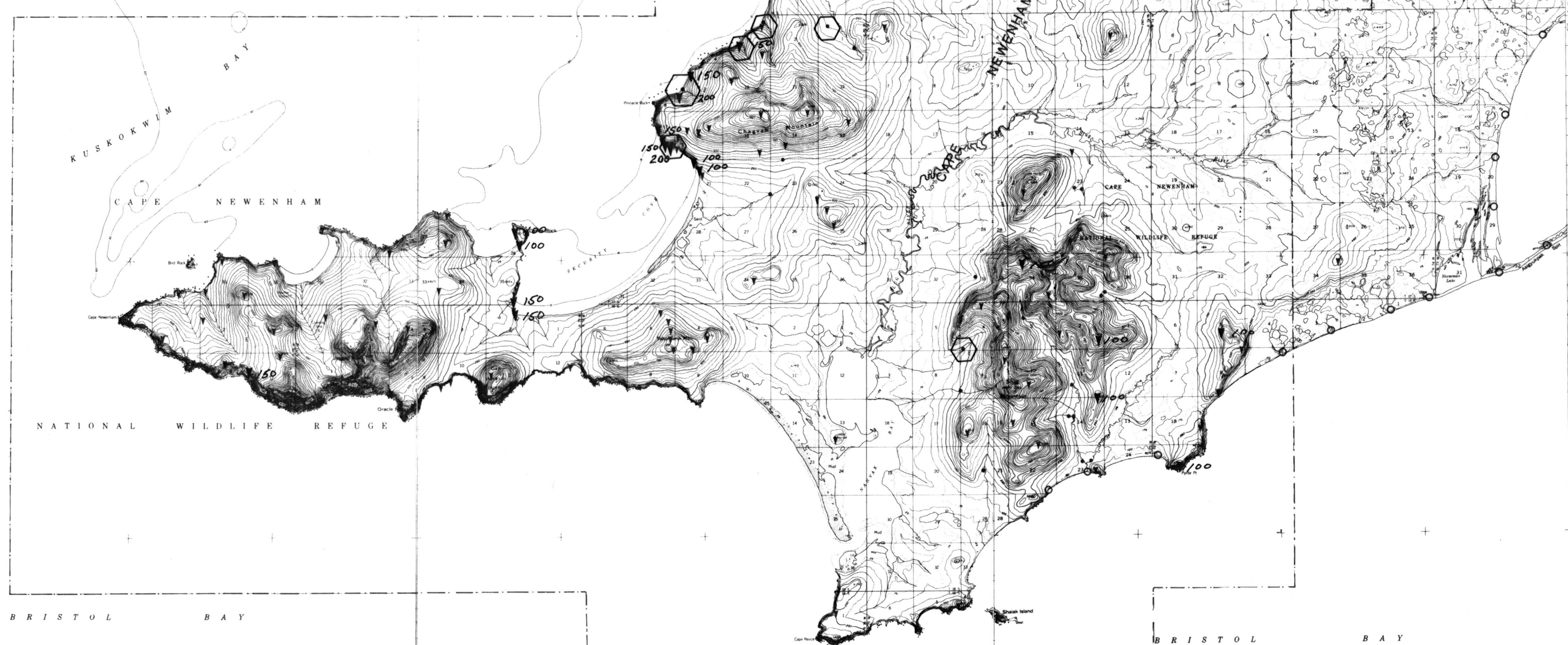
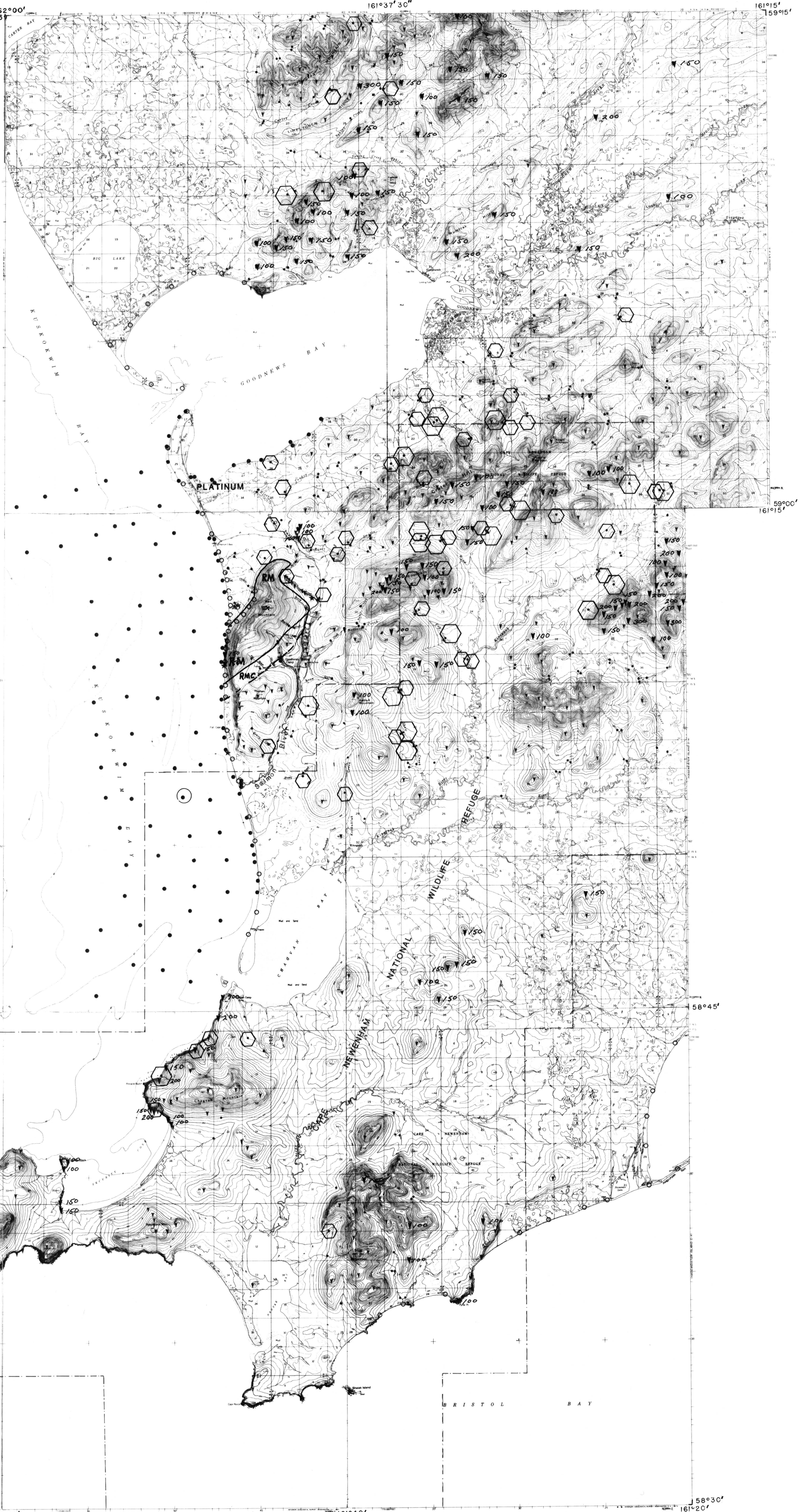
- RED MOUNTAIN ULTRAMAFIC BODY
- RED MOUNTAIN CONTACT ZONE
- GEOCHEMICAL SAMPLE SITES**
- ★ CONCENTRATE (OVERSTREET AND OTHERS, 1973)
- BEACH AND STREAM SEDIMENTS (BERRYHILL, 1963)
- OFFSHORE AND ONSHORE SEDIMENTS (BARNES AND OTHERS, 1978)
- ▼ ROCK
- STREAM DRAINAGE SEDIMENT

**ABUNDANCE**

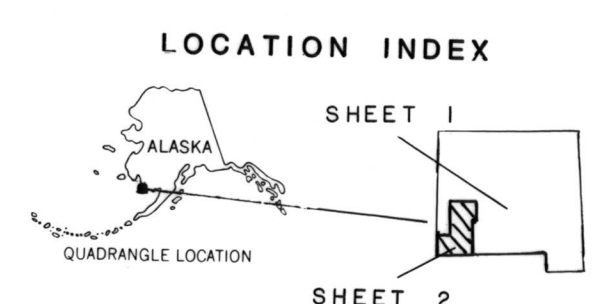

NUMBER WITH SOLID ROCK SAMPLE-SITE SYMBOL REPRESENTS GEOCHEMICAL CONCENTRATION IN PARTS PER MILLION (PPM)

(BASED ON GEOCHEMICAL ABUNDANCE VALUES IN SHEET 1 HISTOGRAMS)

- | SEDIMENT |               | CONCENTRATE |         |
|----------|---------------|-------------|---------|
|          | 95 PERCENTILE |             | 150 PPM |
|          | 97 PERCENTILE |             |         |



BASE MAP FROM REDUCED MOSAIC OF U.S. GEOLOGICAL SURVEY MILE-TO-THE-INCH QUADRANGLES: GOODNEWS A-7 (1954), A-8 (1954); HAGEMEISTER ISLAND C-5 (1948), C-6 (1948), C-7 (1947), D-5 (1954), AND D-6 (1950).



**GEOCHEMICAL MAP SHOWING DISTRIBUTION AND ABUNDANCE OF  
COPPER  
IN THE VICINITY OF PLATINUM  
GOODNEWS AND HAGEMEISTER ISLAND QUADRANGLES REGION, SOUTHWESTERN ALASKA**

BY

T. D. HESSIN, P. M. TAUFEN, J. C. SEWARD, S. J. QUINTANA, A. L. CLARK, DONALD GRYBECK, J. M. HOARE, AND W. L. COONRAD

This report is preliminary and has not been edited or reviewed for conformity with Geological Survey standards and nomenclature.