


OPEN-FILE REPORT
This report has not been edited for con-
formity with U.S. Geological Survey edi-
torial standards or stratigraphic nomencla-
ture.


OPEN FILE REPORT 78-032
PLATE 15 OF 15




EXPLANATION



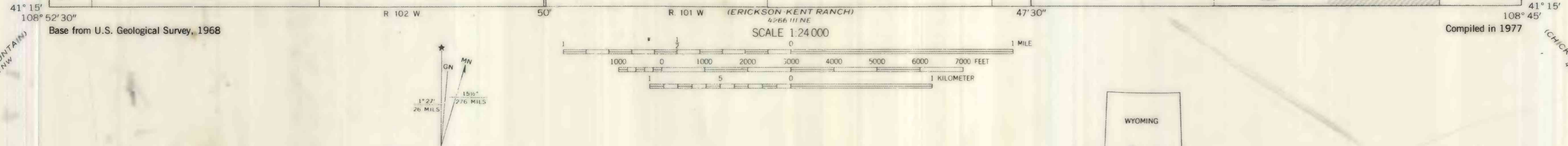
NON-FEDERAL COAL LAND—Land for which the Federal Government does not own the coal rights, and for which the coal-development potential is not rated.



AREA OF HIGH COAL-DEVELOPMENT POTENTIAL FOR SUBSURFACE MINING METHODS—For the Big Burn, Upper Little Valley and Robin coal beds outside the stripping limit, to 1000 feet of overburden.



AREA NOT APPLICABLE—No coal-development potential for subsurface mining methods. Contains no known coal within the Reserve Base limits not already rated.



COAL RESOURCE OCCURRENCE AND COAL DEVELOPMENT POTENTIAL MAPS
OF THE BURLEY DRAW QUADRANGLE, SWEETWATER COUNTY, WYOMING

By
JOSEPH D. SANCHEZ
1978

PLATE 15
COAL DEVELOPMENT POTENTIAL
FOR SUBSURFACE MINING METHODS