

OPEN FILE REPORT
This report has not been edited for conformity with U.S. Geological Survey editorial standards or stratigraphic nomenclature.

OPEN FILE REPORT 78-033
PLATE 13 OF 25

EXPLANATION

— 4 — MD — 4 —
TRACE OF COAL BED OUTCROP—
Measured thickness in feet at triangle.
Arrow points to the coal bearing area. Letters designate name of coal bed.

RO—Robin
MD—Mourning dove
COAL BED SYMBOLS AND NAMES

— 5 —
ISOPACHS OF THE ROBIN (RO) AND MOURNING DOVE (MD) COAL BEDS—Showing thickness in feet. Isopachs interval 1 foot.

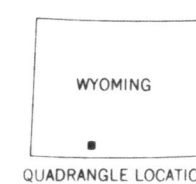
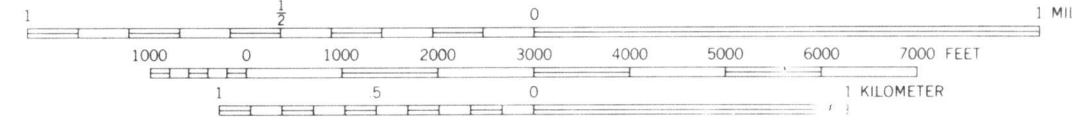
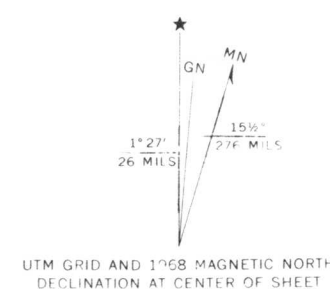
● 8(RO)
DRILL HOLE—Showing thickness (in feet) of the identified coal bed.

To convert feet to meters,
multiply feet by 0.3048.

Base from U.S. Geological Survey, 1968

SCALE 1:24,000

Compiled in 1977



**COAL RESOURCE OCCURRENCE AND COAL DEVELOPMENT POTENTIAL MAPS OF
THE COOPER RIDGE NE QUADRANGLE, SWEETWATER COUNTY, WYOMING**

BY
WALTER DANILCHIK
1978

PLATE 13
ISOPACH MAP OF THE
ROBIN AND MOURNING
DOVE COAL BEDS