


OPEN FILE REPORT
This report has not been edited for conformity with U.S. Geological Survey editorial standards or stratigraphic nomenclature.

OPEN FILE REPORT 78-033
PLATE 14 OF 25


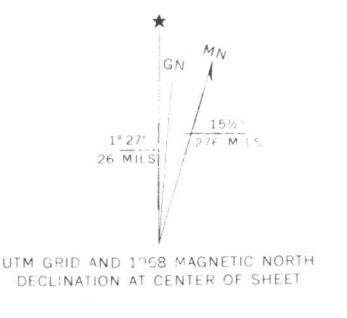
EXPLANATION

- MD** — **TRACE OF COAL BED OUTCROP**—
Arrows point to the coal bearing area. Letters designate name of the coal beds.
 - RO**—Robin
 - MD**—Mourning dove
 - COAL BED SYMBOLS AND NAMES**
 - 6500** — **6400** —
 - STRUCTURE CONTOURS**—Drawn on top of the Robin (RO), and Mourning dove (MD) coal beds. Contour interval 100 feet. Datum is mean sea level.
 - **5722**
 - DRILL HOLE**—Showing altitude at the top of contoured coal bed
- To convert feet to meters, multiply feet by 0.3048.



Base from U.S. Geological Survey, 1968

Compiled in 1977



**COAL RESOURCE OCCURRENCE AND COAL DEVELOPMENT POTENTIAL MAPS OF
THE COOPER RIDGE NE QUADRANGLE, SWEETWATER COUNTY, WYOMING**
BY
WALTER DANILCHIK
1978

PLATE 14
STRUCTURE CONTOUR MAP
OF THE ROBIN AND
MOURNING DOVE COAL BEDS