

OPEN FILE REPORT
This report has not been edited for conformity with U.S. Geological Survey editorial standards or stratigraphic nomenclature.

OPEN FILE REPORT 78-033
PLATE 16 OF 25

EXPLANATION

TRACE OF COAL BED OUTCROP—
Measured thickness in feet at triangle.
Arrow points to the coal bearing area. Letters designate name of coal bed.

BZ—Buzzard
SH—Shrike
ML—Meadowlark

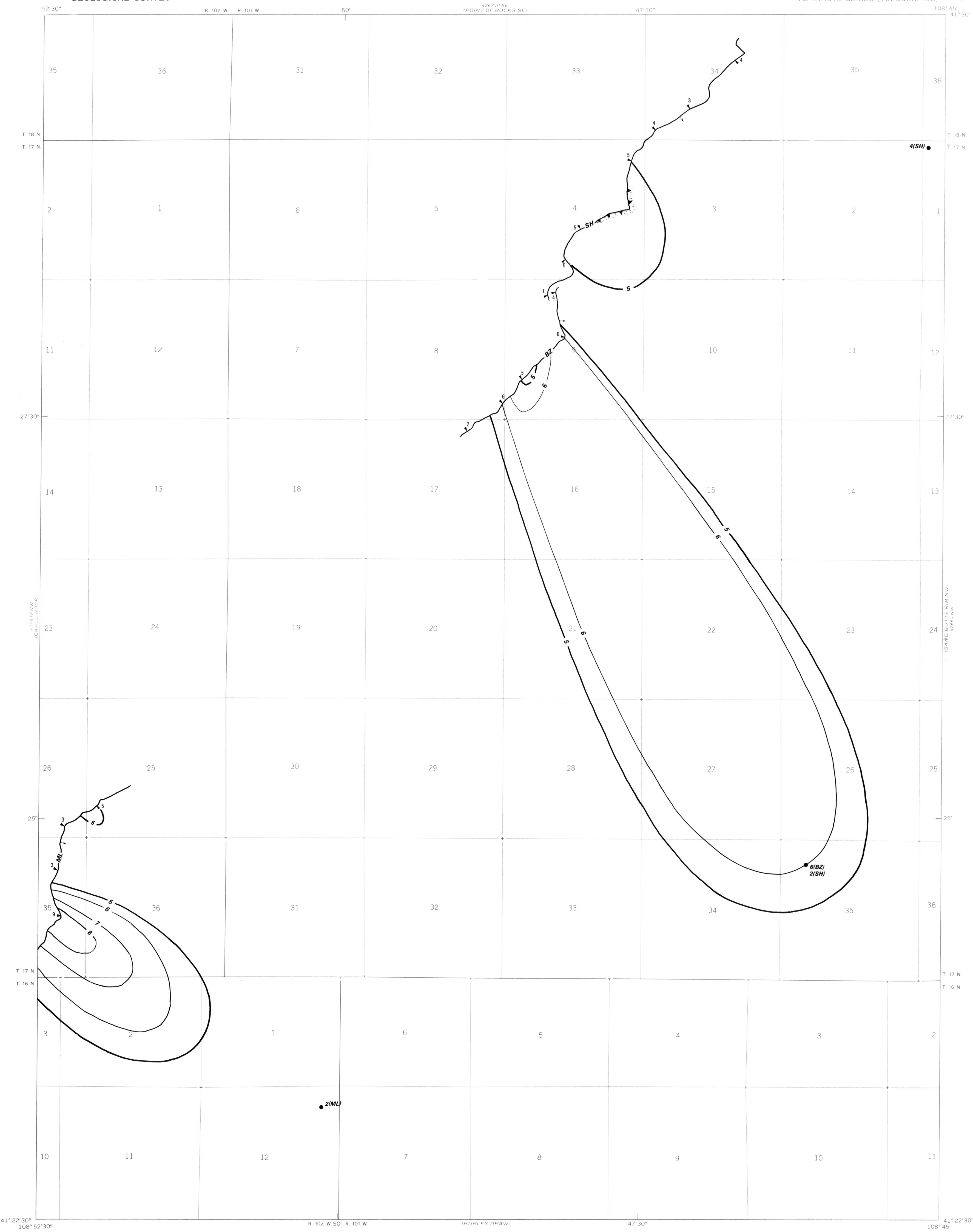
COAL BED SYMBOLS AND NAMES

5—
6—

ISOPACHS OF THE BUZZARD (BZ), SHRIKE (SH), AND MEADOWLARK (ML) COAL BED—Showing thickness in feet. Isopach interval 1 foot.

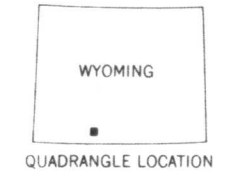
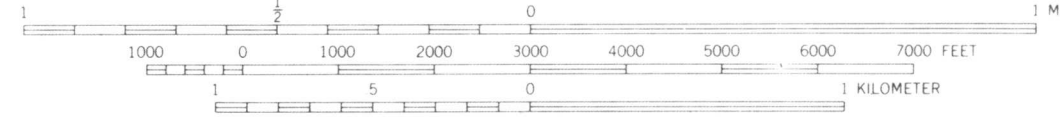
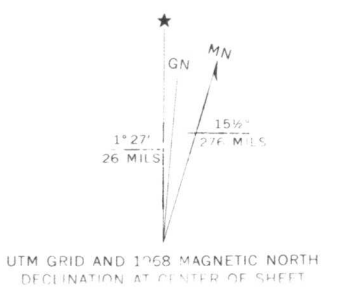
● 2(ML)
DRILL HOLE—Showing altitude of the top of contoured coal bed.

To convert feet to meters,
multiply feet by 0.3048.



Base from U.S. Geological Survey, 1968

Compiled in 1977



**COAL RESOURCE OCCURRENCE AND COAL DEVELOPMENT POTENTIAL MAPS OF
THE COOPER RIDGE NE QUADRANGLE, SWEETWATER COUNTY, WYOMING**
BY
WALTER DANILCHIK
1978

PLATE 16
ISOPACH MAP OF THE BUZZARD, SHRIKE, AND MEADOWLARK COAL BEDS