




OPEN FILE REPORT
This report has not been edited for conformity with U.S. Geological Survey editorial standards or stratigraphic nomenclature.


OPEN FILE REPORT 78-033
PLATE 25 OF 25

EXPLANATION

 NON-FEDERAL COAL LAND—Land for which the Federal Government does not own the coal rights, and for which the coal-development potential is not rated.

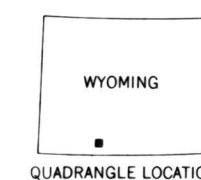

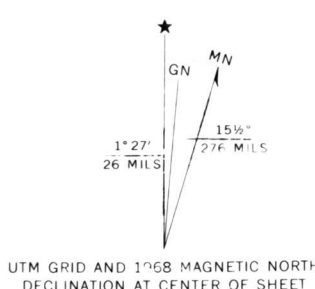
 PRLA AREA OF PREFERENCE RIGHT LEASE APPLICATION—Coal-development potential not rated.

 AREA OF HIGH COAL-DEVELOPMENT POTENTIAL FOR SUBSURFACE MINING METHODS—For the Big Burn, Little Valley, Magpie, Mallard, Meadowlark, and Robin coal beds outside the stripping-limit.

 NA AREA NOT APPLICABLE—No coal-development potential for subsurface mining methods for unobligated Federal coal lands

Base from U.S. Geological Survey, 1968

Compiled in 1977



COAL RESOURCE OCCURRENCE AND COAL DEVELOPMENT POTENTIAL MAPS OF
THE COOPER RIDGE NE QUADRANGLE, SWEETWATER COUNTY, WYOMING
BY
WALTER DANILCHIK
1978

PLATE 25
COAL DEVELOPMENT
POTENTIAL FOR SUBSURFACE
MINING METHODS