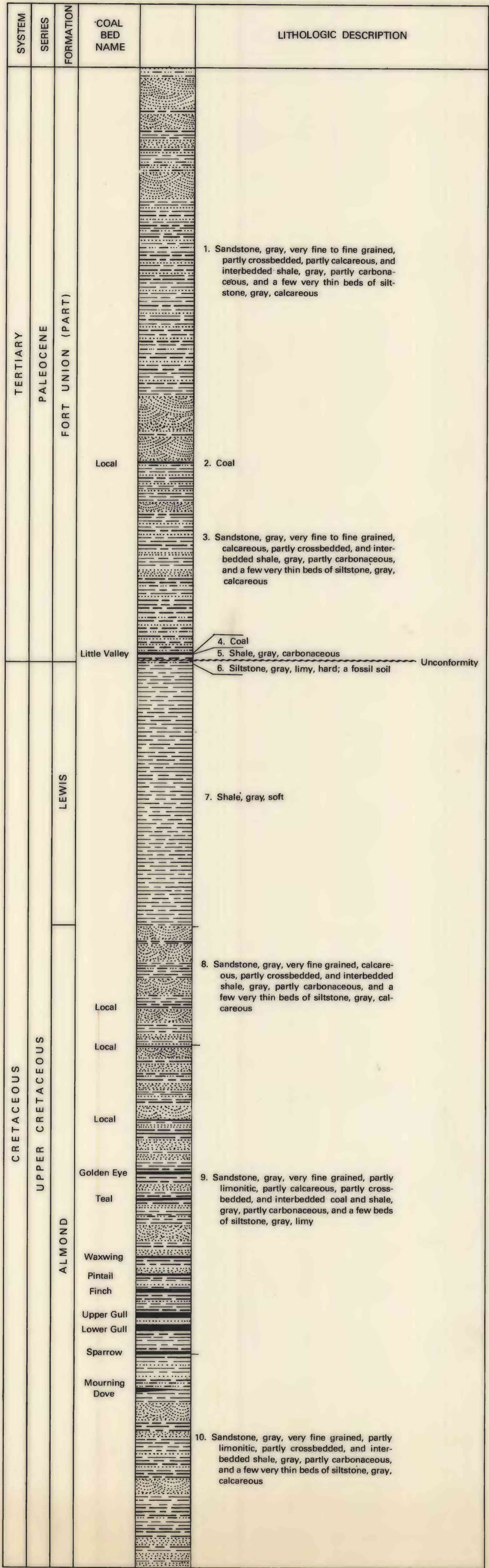
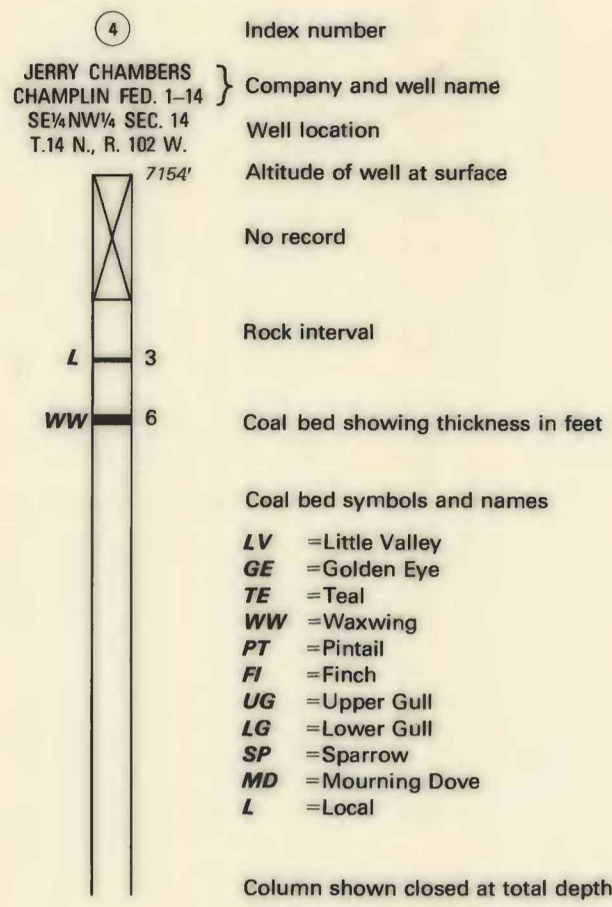


COMPOSITE COLUMNAR SECTION



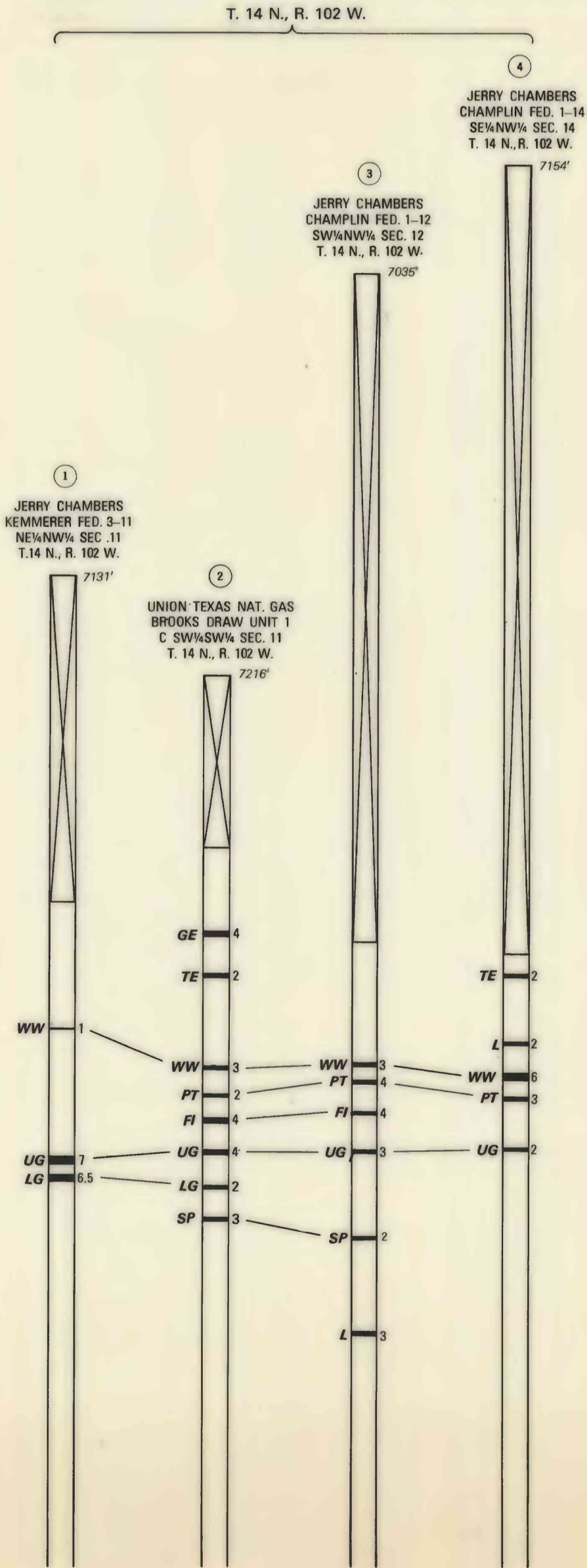
EXPLANATION



REFERENCE

Roehler, H. W., 1973, Geologic map of the Erickson-Kent Ranch quadrangle, Sweetwater County, Wyoming: U.S. Geol. Survey Geol. Quad. Map GQ-1056.

CORRELATION OF COAL BEDS IN DRILL HOLES



Compiled in 1977