


OPEN FILE REPORT  
This report has not been edited for conformity with U.S. Geological Survey editorial standards or stratigraphic nomenclature.

OPEN FILE REPORT 78-035  
PLATE 14 OF 14

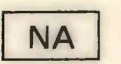
EXPLANATION



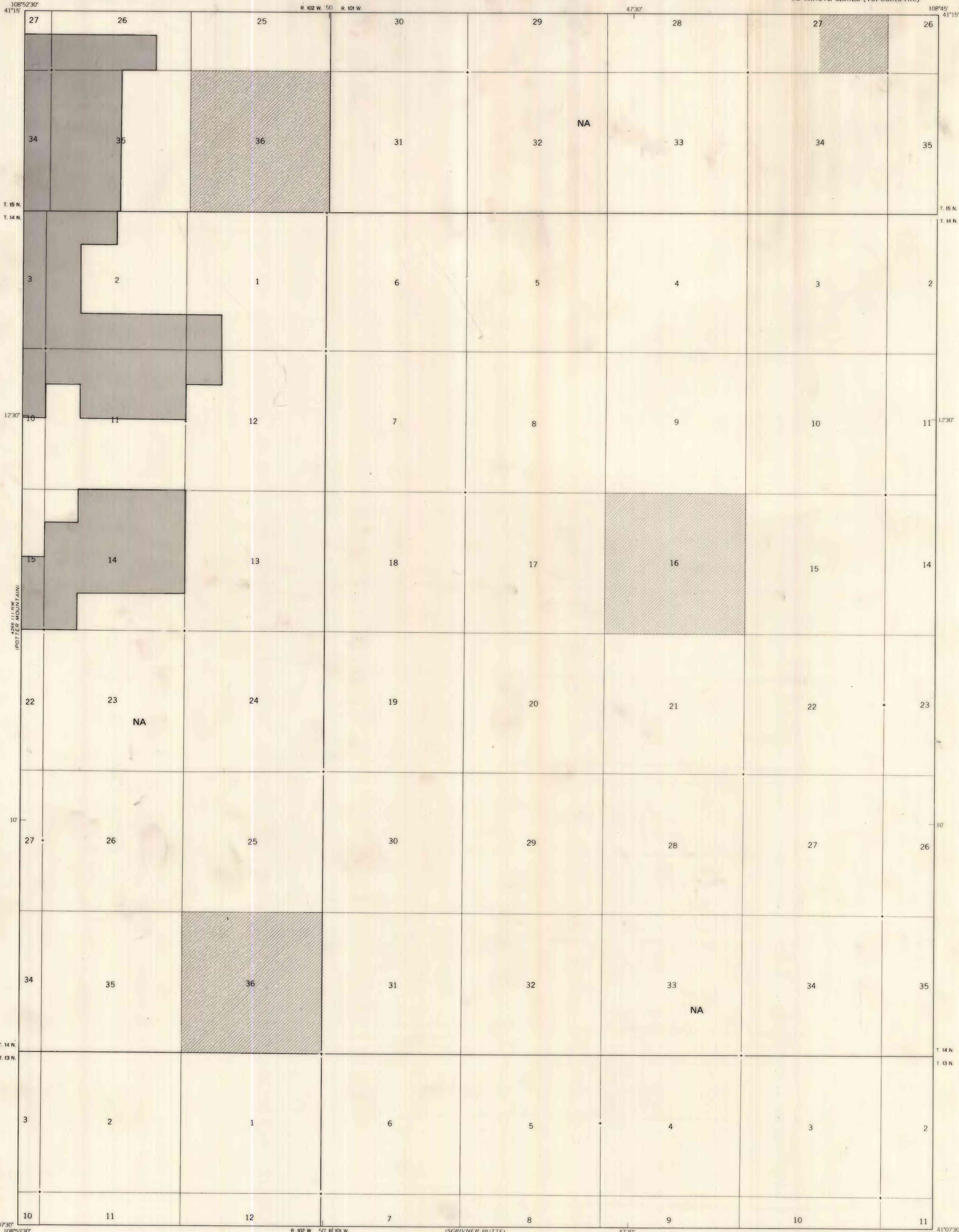
NON-FEDERAL COAL LAND—Land for which the Federal Government does not own the coal rights, and for which the coal-development potential is not rated.



AREA OF HIGH COAL-DEVELOPMENT POTENTIAL FOR SUBSURFACE MINING METHODS—For the Waxwing (WW), Upper Gull (UG) and Lower Gull (LG) coal beds.



AREA NOT APPLICABLE—No coal-development potential for subsurface mining methods. Contains no known coal within the Reserve Base limits.



COAL RESOURCE OCCURRENCE AND COAL DEVELOPMENT POTENTIAL MAPS OF THE ERICKSON-KENT RANCH  
QUADRANGLE, SWEETWATER COUNTY, WYOMING

BY  
H. W. ROEHLER  
1978

PLATE 14  
COAL DEVELOPMENT POTENTIAL  
FOR SUBSURFACE MINING METHODS