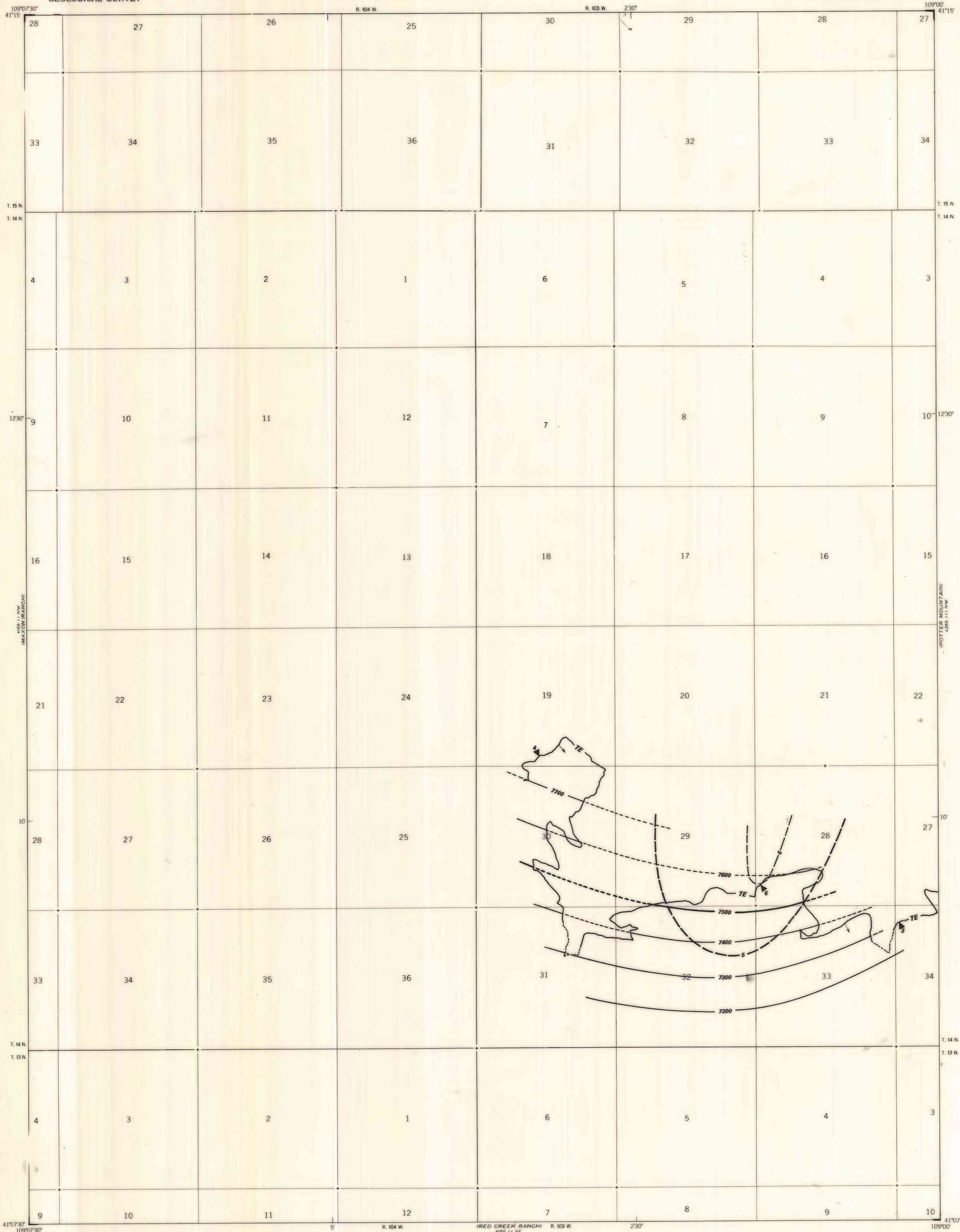
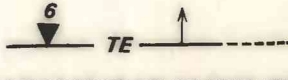


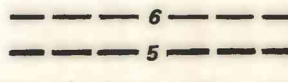
OPEN FILE REPORT
This report has not been edited for con-
formity with U.S. Geological Survey edito-
rial standards or stratigraphic nomencla-
ture.

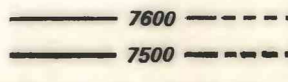
OPEN FILE REPORT 78-036
PLATE 5 OF 12



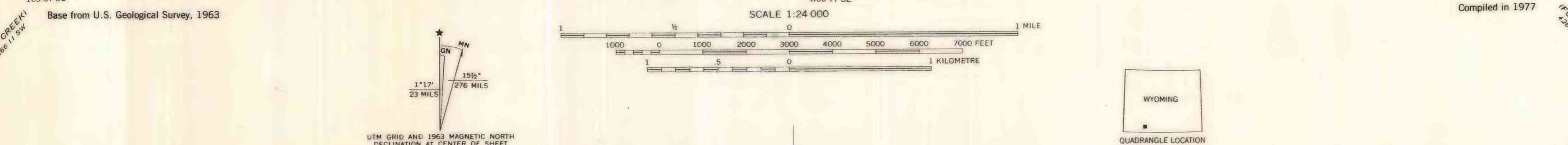
EXPLANATION

 TRACE OF OUTCROP OF THE TEAL (TE) COAL BED—Dashed where concealed; measured thickness in feet at triangle. Arrow points to the coal-bearing area.

 ISOPACHS OF THE TEAL (TE) COAL BED—Showing thickness in feet. Isopach interval 1 foot.

 STRUCTURE CONTOURS—Drawn on top of the Teal (TE) coal bed. Short-dashed where bed is eroded. Contour interval 100 feet. Datum is mean sea level.

To convert feet to meters, multiply feet by 0.3048.



COAL RESOURCE OCCURRENCE AND COAL DEVELOPMENT POTENTIAL MAPS OF THE TITSWORTH GAP QUADRANGLE, SWEETWATER COUNTY, WYOMING

BY
H. W. ROEHLER
1978

PLATE 5
ISOPACH AND STRUCTURE CONTOUR MAP OF
THE TEAL COAL BED