
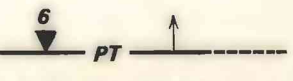


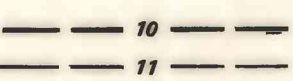
OPEN FILE REPORT  
This report has not been edited for conformity with U.S. Geological Survey editorial standards or stratigraphic nomenclature.

OPEN FILE REPORT 78-036  
PLATE 7 OF 12



EXPLANATION

  
TRACE OF OUTCROP OF THE PINTAIL (PT) COAL BED—Dashed where concealed; measured thickness in feet at triangle. Arrow points to the coal-bearing area.

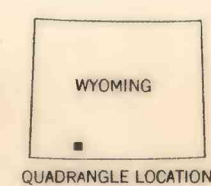

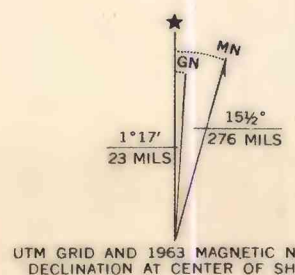
  
ISOPACHS OF THE PINTAIL (PT) COAL BED—Showing thickness in feet. Isopach interval 1 foot.

To convert feet to meters, multiply feet by 0.3048.

Base from U.S. Geological Survey, 1963

SCALE 1:24,000

Compiled in 1977



**COAL RESOURCE OCCURRENCE AND COAL DEVELOPMENT POTENTIAL MAPS OF THE TITSWORTH GAP QUADRANGLE,  
SWEETWATER COUNTY, WYOMING**

BY  
H. W. ROEHLER  
1978

PLATE 7  
ISOPACH MAP OF THE  
PINTAIL COAL BED