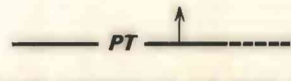
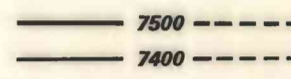


OPEN FILE REPORT
This report has not been edited for conformity with U.S. Geological Survey editorial standards or stratigraphic nomenclature.


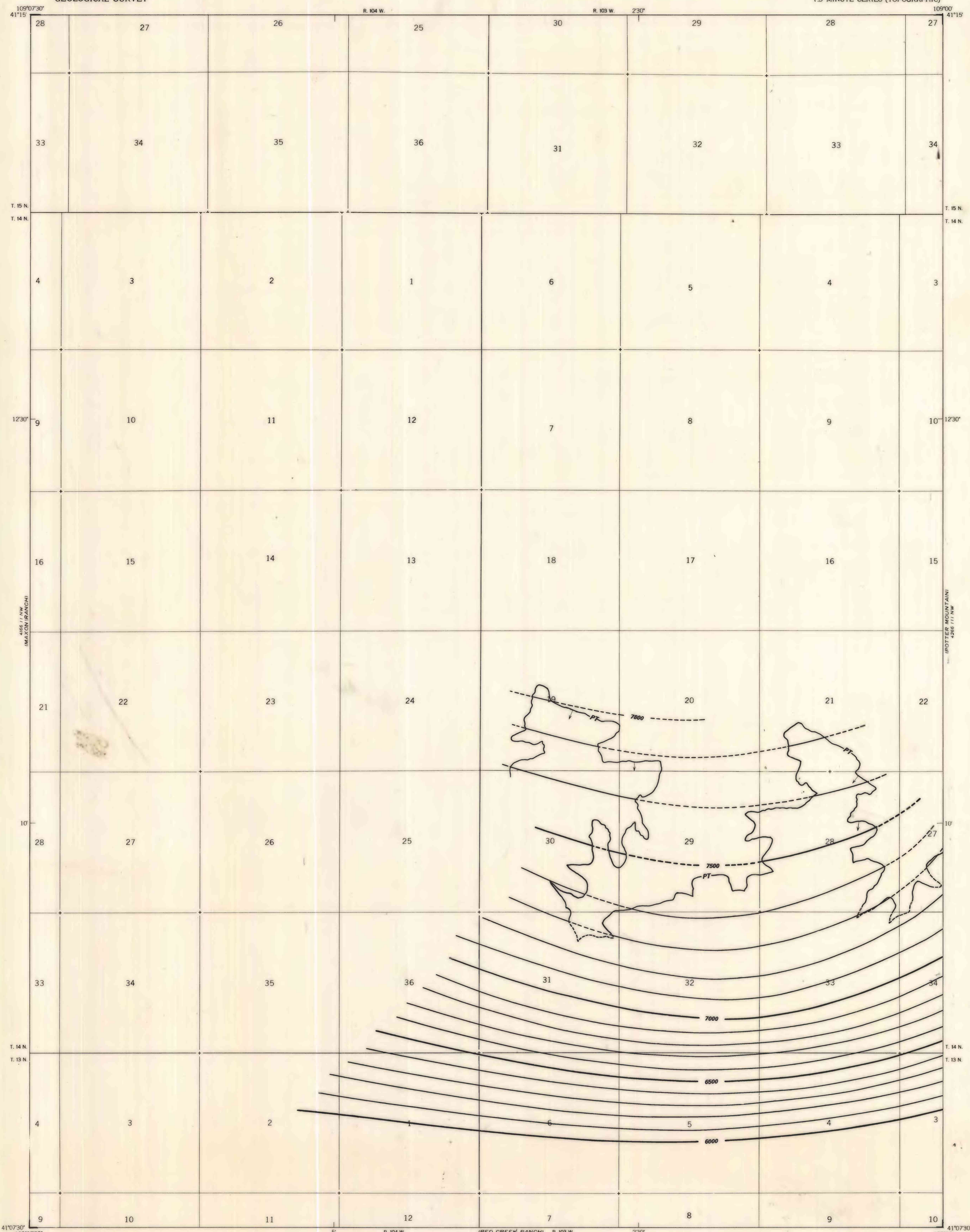
OPEN FILE REPORT 78-036
PLATE 8 OF 12

EXPLANATION


TRACE OF OUTCROP OF THE PINTAIL (PT) COAL BED—Dashed where concealed. Arrow points to the coal-bearing area.


STRUCTURE CONTOURS—Drawn on top of the Pintail (PT) coal bed. Short-dashed where the bed is eroded. Contour interval 100 feet. Datum is mean sea level.

To convert feet to meters, multiply feet by 0.3048.



COAL RESOURCE OCCURRENCE AND COAL DEVELOPMENT POTENTIAL MAPS OF THE TITSWORTH GAP QUADRANGLE,
SWEETWATER COUNTY, WYOMING

BY
H. W. ROEHLER
1978

PLATE 8
STRUCTURE CONTOUR MAP
OF THE PINTAIL COAL BED