


OPEN-FILE REPORT
This report has not been edited for conformity with U.S. Geological Survey editorial standards or stratigraphic nomenclature.
OPEN FILE REPORT 78-040
PLATE 34 OF 54

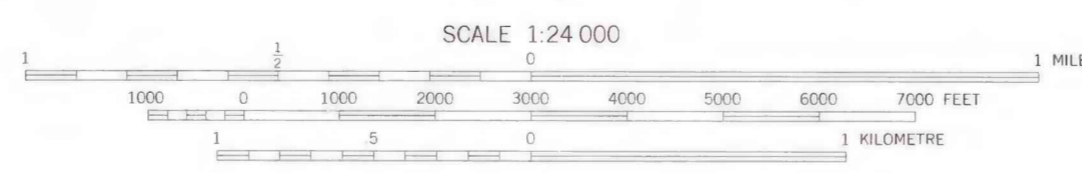
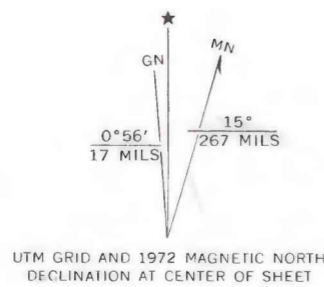
EXPLANATION


ISOPACHS OF THE COAL BED--
Showing thickness, in feet.
Isopach interval 1 foot
(0.3 m). Not shown where
coal is thinner than 5 feet
(1.5 m). Arrows point
toward Reserve Base coal.

To convert feet to meters,
multiply feet by 0.3.

Base from U.S. Geological Survey, 1972

Compiled in 1977



**COAL RESOURCE OCCURRENCE AND COAL DEVELOPMENT POTENTIAL MAPS OF THE HAMILTON DRAW
QUADRANGLE, ROSEBUD, BIG HORN, AND POWDER RIVER COUNTIES, MONTANA**

BY
W. J. MAPEL, B. K. MARTIN, AND B. A. BUTLER
1978

PLATE 34
ISOPACH MAP OF THE
OTTER COAL BED