


OPEN FILE REPORT
This report has not been edited for conformity with U.S. Geological Survey editorial standards or stratigraphic nomenclature.

OPEN FILE REPORT 78-041
PLATE 2 OF 34

EXPLANATION

 **NON-FEDERAL COAL LAND**--Land for which the Federal Government does not own the coal rights.

RB 146.0

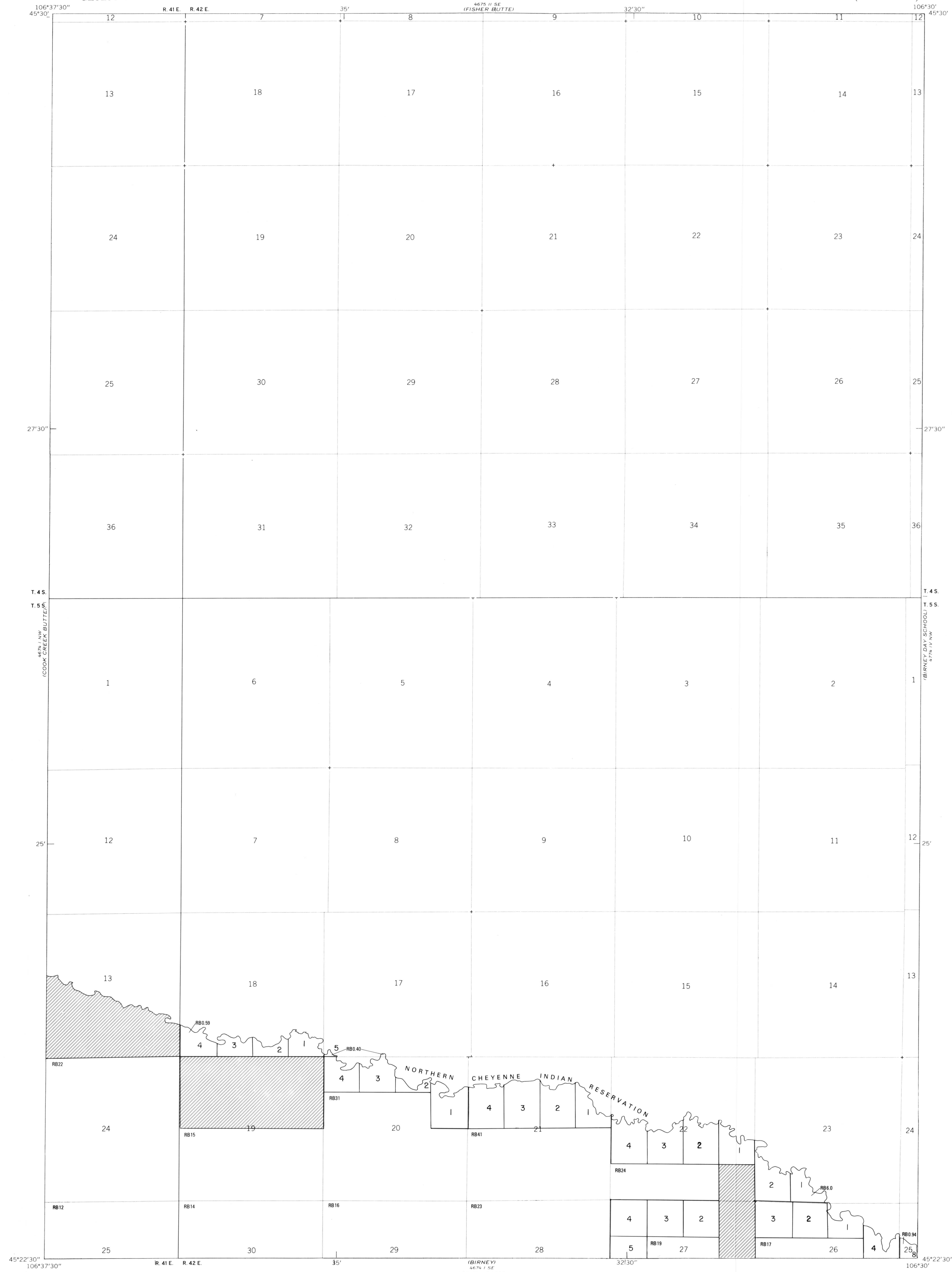
TOTAL RESERVE BASE (RB) OF COAL PER SECTION--In millions of short tons, calculated for each section of Federal land following the guidelines given in U.S. Geol. Survey Bulletin 1450-B. To convert short tons to metric tons, multiply short tons by 0.907.

4	3	2	1
5	6		
6			
7			

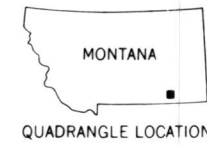
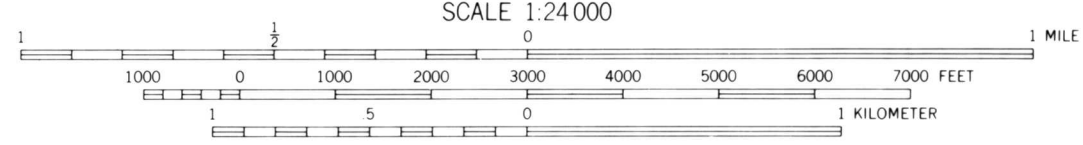
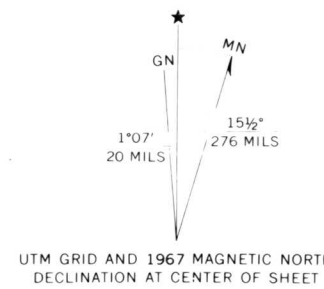
SECTION OF LAND--Showing lots and lot numbers.

REFERENCE

U.S. Bureau of Mines and U.S. Geological Survey, 1976, Coal resource classification system of the U.S. Bureau of Mines and U.S. Geological Survey; U.S. Geol. Survey Bull. 1450-B, 7 p.



Base from U.S. Geological Survey, 1967



Compiled in 1977

COAL RESOURCE OCCURRENCE AND COAL DEVELOPMENT POTENTIAL MAPS OF THE SOUTHERN PART OF THE CLUBFOOT CREEK QUADRANGLE, ROSEBUD COUNTY, MONTANA

BY
W. J. MAPEL AND B. K. MARTIN
1978

PLATE 2
BOUNDARY AND COAL DATA MAP