

OPEN FILE REPORT
This report has not been edited for conformity with U.S. Geological Survey editorial standards or stratigraphic nomenclature.

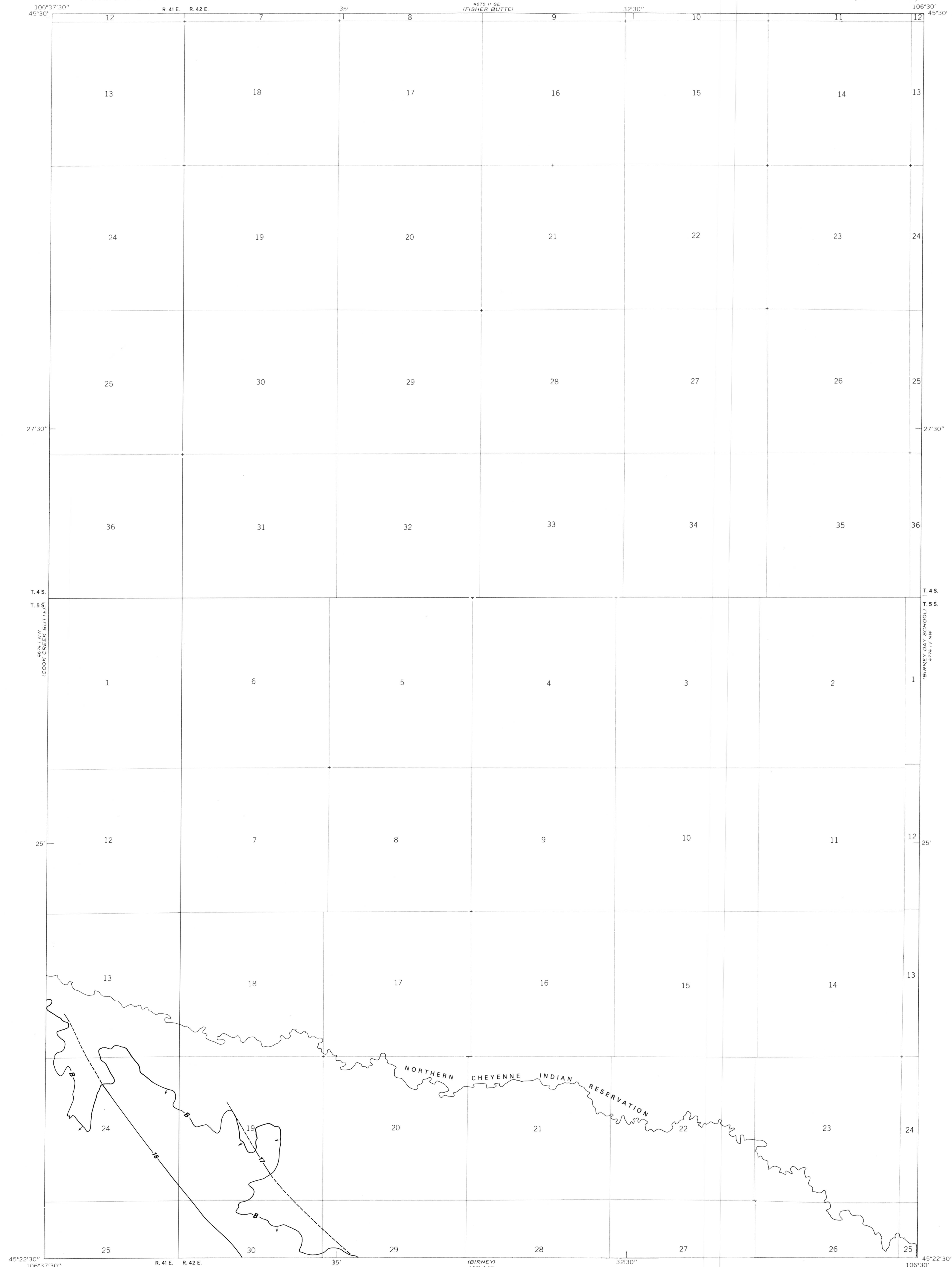
OPEN FILE REPORT 78-041
PLATE 9 OF 34

EXPLANATION

ISOPACHS OF THE COAL BED--
Showing thickness, in feet.
Dashed where projected beyond boundary of Reserve Base coal. Isopach interval 1 foot (0.3 m). Not shown where coal is thinner than 5 feet (1.5 m).


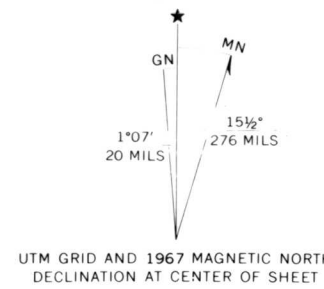
BOUNDARY OF RESERVE BASE COAL--Drawn along the outcrop of coal bed or the contact between burned and unburned coal where the coal bed is 5 feet (1.5 m) or more thick. Arrows point toward area of Reserve Base coal.

To convert feet to meters, multiply feet by 0.3.



Base from U.S. Geological Survey, 1967

Compiled in 1977



COAL RESOURCE OCCURRENCE AND COAL DEVELOPMENT POTENTIAL MAPS OF THE SOUTHERN PART OF THE CLUBFOOT CREEK QUADRANGLE, ROSEBUD COUNTY, MONTANA

BY
W. J. MAPEL AND B. K. MARTIN
1978

PLATE 9
ISOPACH MAP OF THE WALL COAL BED