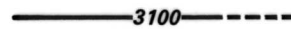





OPEN FILE REPORT
This report has not been edited for conformity with U.S. Geological Survey editorial standards or stratigraphic nomenclature.

OPEN FILE REPORT 78-041
PLATE 20 OF 34

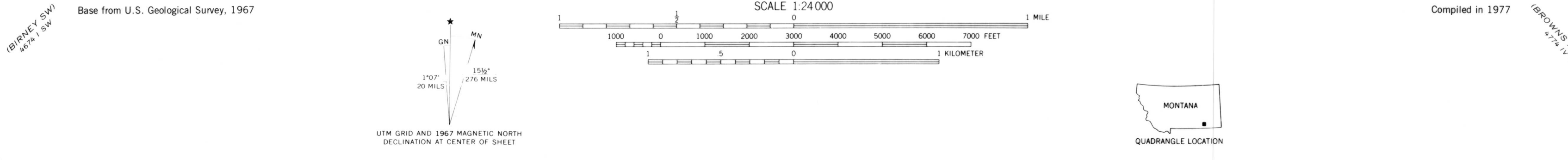
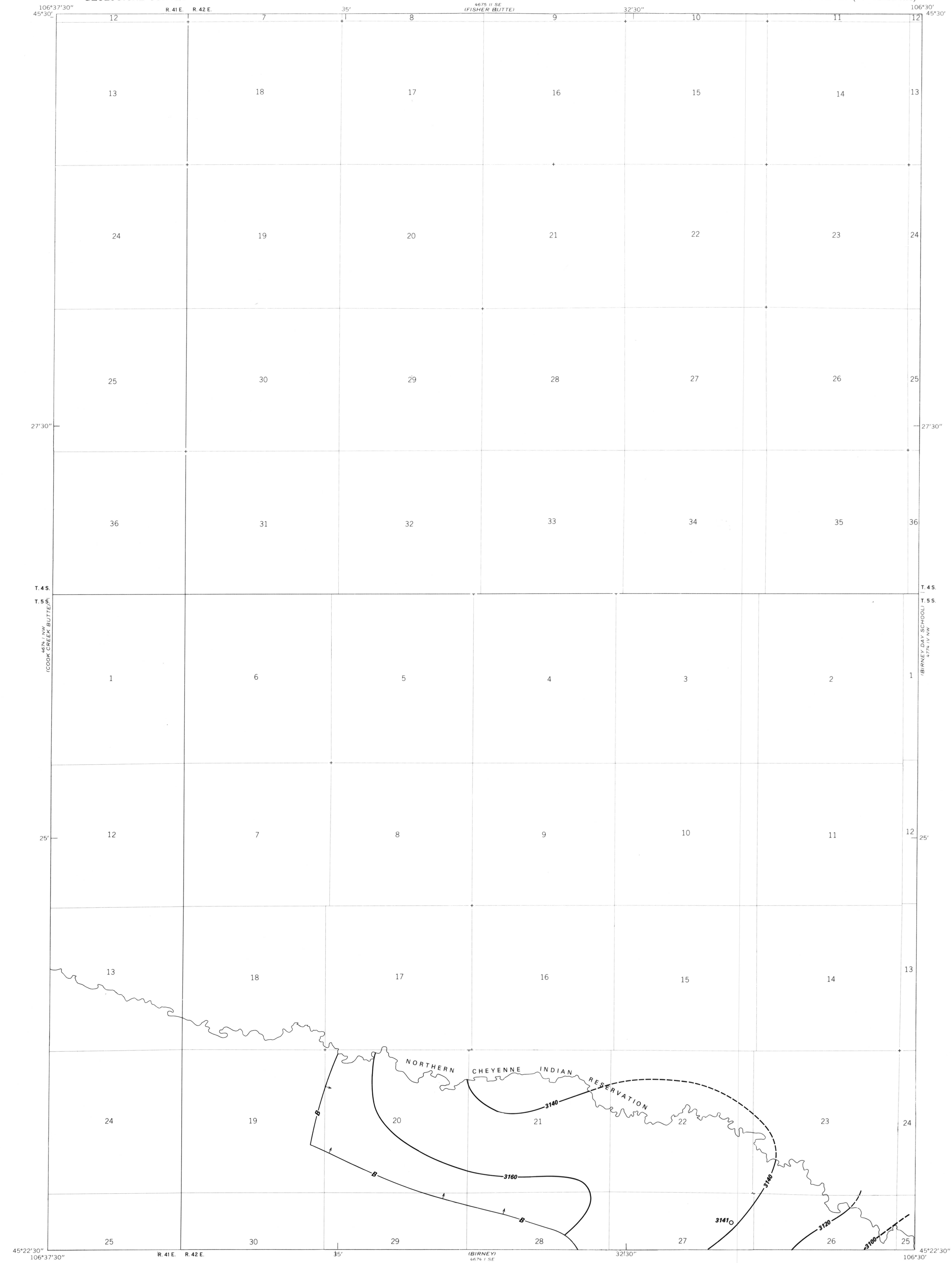
EXPLANATION

3100  **3120** 
STRUCTURE CONTOURS--Drawn on top of the coal bed. Dashed where projected beyond boundary of Reserve Base coal or into the area of the Indian Reservation. Contour interval 20 feet (6.1 m). Datum is mean sea level.


BOUNDARY OF RESERVE BASE COAL--Drawn along the 5-foot (1.5-m) coal isopach, and an arc 3 miles (4.8 km) from nearest complete measurement of coal bed. Arrows point toward area of Reserve Base coal.

 **3141**
DRILL HOLE--Showing altitude of the top of the coal bed, in feet.

To convert feet to meters, multiply by 0.3.



COAL RESOURCE OCCURRENCE AND COAL DEVELOPMENT POTENTIAL MAPS OF THE SOUTHERN PART OF THE CLUBFOOT CREEK QUADRANGLE, ROSEBUD COUNTY, MONTANA

BY
W. J. MAPEL AND B. K. MARTIN
1978

PLATE 20
STRUCTURE CONTOUR MAP OF THE KING COAL BED