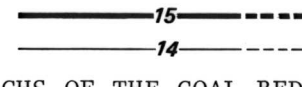
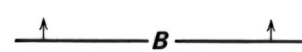



OPEN FILE REPORT  
This report has not been edited for conformity with U.S. Geological Survey editorial standards or stratigraphic nomenclature.

OPEN FILE REPORT 78-041  
PLATE 24 OF 34

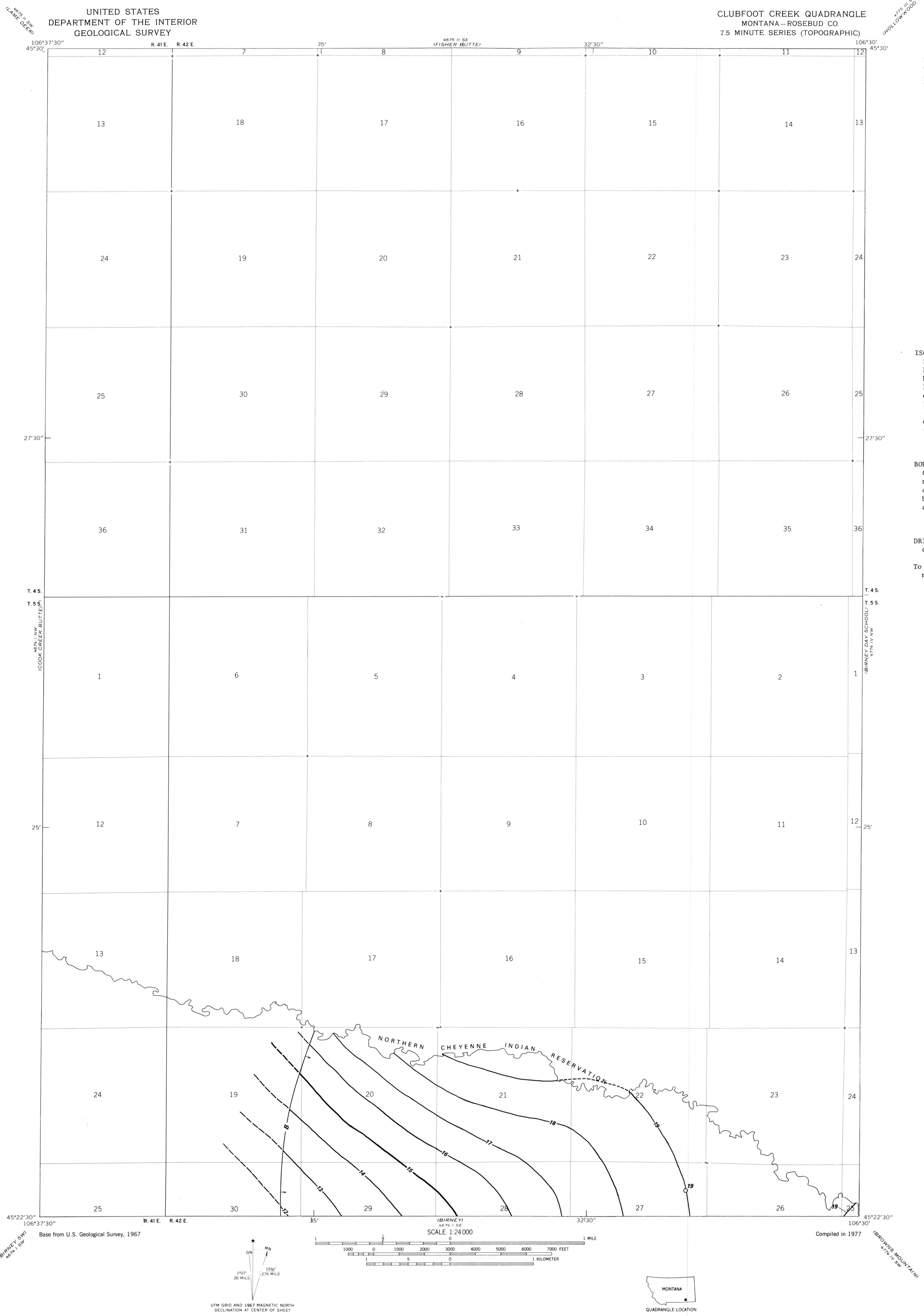
EXPLANATION

  
ISOPACHS OF THE COAL BED--  
Showing thickness, in feet.  
Dashed where projected  
beyond boundary of Reserve  
Base coal or into the area  
of the Indian Reservation.  
Isopach interval 1 foot  
(0.3 m). Not shown where  
coal is thinner than 5 feet  
(1.5 m).

  
BOUNDARY OF RESERVE BASE  
COAL--Drawn along an arc 3  
miles (4.8 km) from nearest  
complete measurement of coal  
bed. Arrows point toward  
area of Reserve Base coal.

  
DRILL HOLE--Showing thickness  
of the coal bed, in feet.

To convert feet to meters,  
multiply feet by 0.3.



COAL RESOURCE OCCURRENCE AND COAL DEVELOPMENT POTENTIAL MAPS OF THE SOUTHERN PART  
OF THE CLUBFOOT CREEK QUADRANGLE, ROSEBUD COUNTY, MONTANA

BY  
W. J. MAPEL AND B. K. MARTIN  
1978

PLATE 24  
ISOPACH MAP OF THE  
KNOBLOCH COAL BED