


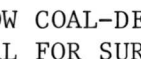
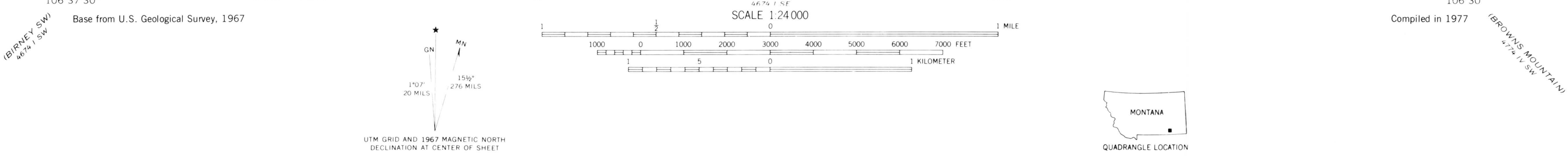


OPEN FILE REPORT
This report has not been edited for conformity with U.S. Geological Survey editorial standards or stratigraphic nomenclature.

OPEN FILE REPORT 78-041
PLATE 34 OF 34

EXPLANATION

-  **NON-FEDERAL COAL LAND**--Land for which the Federal Government does not own the coal rights, and for which the coal-development potential is not rated.
-  **AREA OF HIGH COAL-DEVELOPMENT POTENTIAL FOR SURFACE-MINING METHODS**--Area has mining ratio values ranging from 0 to 10.
-  **AREA OF MODERATE COAL-DEVELOPMENT POTENTIAL FOR SURFACE-MINING METHODS**--Area has mining ratio values ranging from 10 to 15.
-  **AREA OF LOW COAL-DEVELOPMENT POTENTIAL FOR SURFACE-MINING METHODS**--Area has mining ratio values greater than 15.



COAL RESOURCE OCCURRENCE AND COAL DEVELOPMENT POTENTIAL MAPS OF THE SOUTHERN PART OF THE CLUBFOOT CREEK QUADRANGLE, ROSEBUD COUNTY, MONTANA

BY
W. J. MAPEL AND B. K. MARTIN
1978

PLATE 34
COAL DEVELOPMENT POTENTIAL FOR SURFACE MINING METHODS